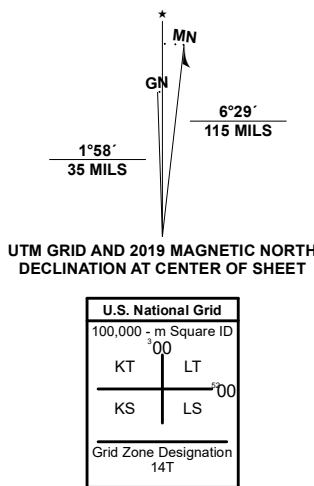


## Produced by the United States Geological Survey

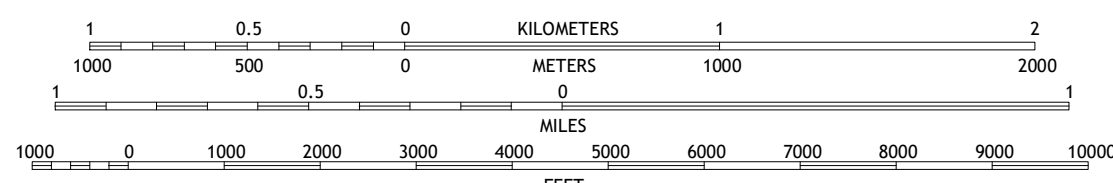
North American Datum of 1983 (NAD83)  
World Geodetic System of 1984 (WGS84). Projection and  
1 000-meter grid: Universal Transverse Mercator, Zone 14T

This map is not a legal document. Boundaries may be  
generalized for this map scale. Private lands within government  
reservations may not be shown. Obtain permission before  
entering private lands.

Imagery.....	NAIP, August 2016 - September 2016
Roads.....	U.S. Census Bureau, 2016
Names.....	GNIS, 1980 - 2017
Hydrography.....	National Hydrography Dataset, 1899 - 2019
Contours.....	National Elevation Dataset, 2007 - 2008
Boundaries.....	Multiple sources; see metadata file 2018 - 2019
Public Land Survey System.....	BLM, 1985 - 2018
Wetlands.....	FWS National Wetlands Inventory 1979 - 1989

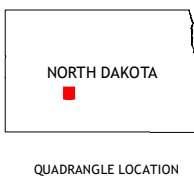


SCALE 1:24 000



CONTOUR INTERVAL 20 FEET  
NORTH AMERICAN VERTICAL DATUM OF 1988

This map was produced to conform with the  
National Geospatial Program US Topo Product Standard, 2011.  
A metadata file associated with this product is draft version 0.6.18



QUADRANGLE LOCATION

1	2	3
4		5
6	7	8

JOINING QUADRANGLES

1 Medicine Butte SE  
2 Red Butte SW  
3 Otter Creek  
4 Glen Ullin NE  
5 Bluegrass  
6 Glen Ullin  
7 Dengate  
8 North Almont

### ROAD CLASSIFICATION



HAILSTONE BUTTE, ND

2020

