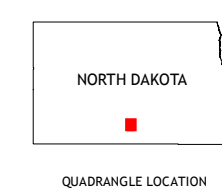
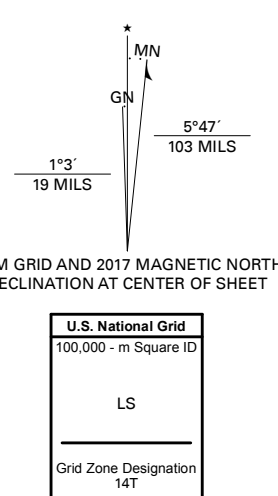


**Produced by the United States Geological Survey**

North American Datum of 1983 (NAD83)  
World Geodetic System of 1984 (WGS84), Projection and  
1 000-meter grid; Universal Transverse Mercator, Zone 14T  
This map is not a legal document. Boundaries may be  
generalized for this map scale. Private lands within government  
reservations may not be shown. Obtain permission before  
entering private lands.

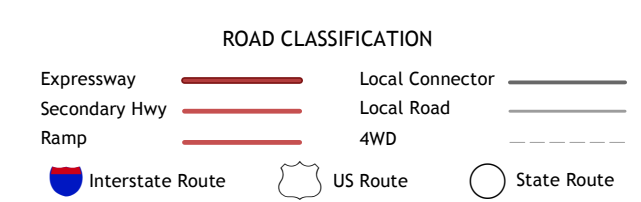
Imagery.....NAIP, September 2015 - December 2015  
Roads.....U.S. Census Bureau, 2016  
Names.....GNS, 1980 - 2017  
Hydrography.....National Hydrography Dataset, 2005 - 2015  
Contours.....National Elevation Dataset, 2007  
Boundaries.....Multiple sources; see metadata file 2014 - 2016  
Public Land Survey System.....BLM, 2016  
Wetlands.....FWS National Wetlands Inventory, 1979



ADJOINING QUADRANGLES

1	2	3
4	5	6
7	8	

- 1 Fort Rice
- 2 Moffit SW
- 3 Moffit SE
- 4 Cannon Ball
- 5 Hazelton
- 6 Cannon Ball SE
- 7 Hazelton SW
- 8 Terwik



**HAZELTON NW, ND**

2017

