



U.S. DEPARTMENT OF THE INTERIOR
U. S. GEOLOGICAL SURVEY



HAZEN WEST QUADRANGLE
NORTH DAKOTA
7.5-MINUTE SERIES

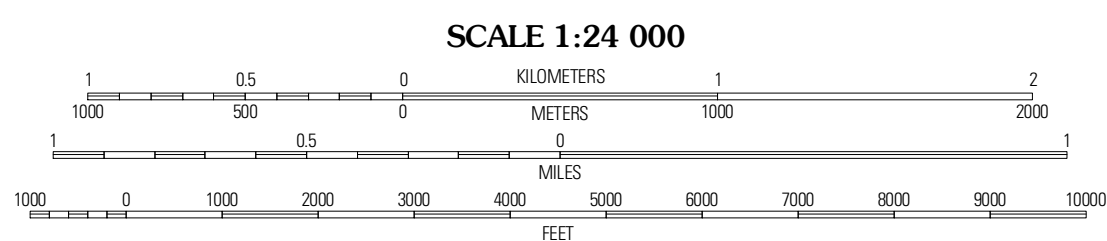


Produced by the United States Geological Survey
North American Datum of 1983 (NAD83)
World Geodetic System of 1984 (WGS84). Projection and
1 000-meter grid: Universal Transverse Mercator, Zone 14T
10 000-foot ticks: North Dakota Coordinate System of 1983
(south zone)

Imagery.....NIP, July 2009
Roads.....62006-2010 T4c Atlas
Names.....GNIS, 2009
Hydrography.....National Hydrography Dataset, 2009
Contours.....National Elevation Dataset, 2009

UTM GRID AND 2011 MAGNETIC NORTH
DECLINATION AT CENTER OF SHEET

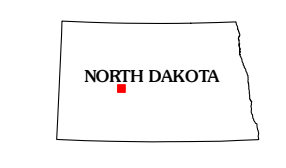
U.S. National Grid	KT LT
1 30	
Grid Zone Designation	14T



SCALE 1:24 000

CONTOUR INTERVAL 10 FEET
NORTH AMERICAN VERTICAL DATUM OF 1988

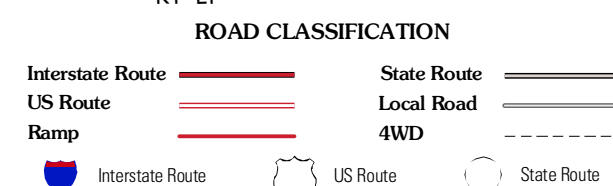
This map was produced to conform with version 0.5.10 of the
draft USGS Standards for 7.5-Minute Quadrangle Maps.
A metadata file associated with this product is draft version 0.5.11



QUADRANGLE LOCATION

Beulah NE	Hazen NW	Hazen NE
Beulah	Hazen West	Hazen East
Medicine Butte NE	Red Butte NW	Red Butte

ADJOINING 7.5 QUADRANGLES



ROAD CLASSIFICATION

Interstate Route	State Route
US Route	Local Road
Ramp	4WD

HAZEN WEST, ND
2011