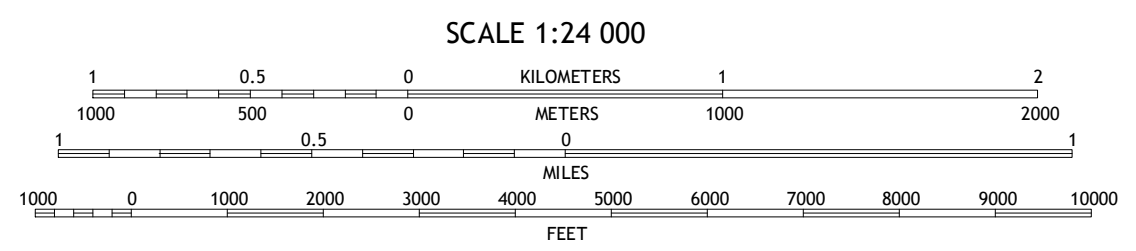
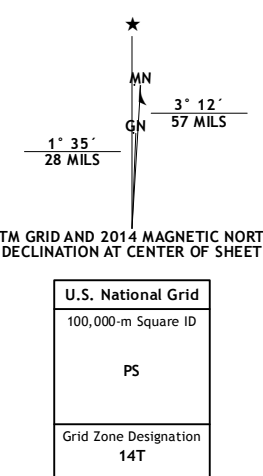


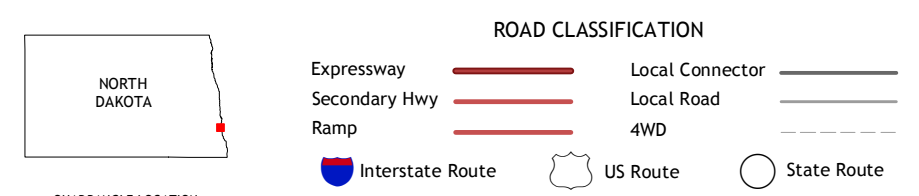
Produced by the United States Geological Survey  
North American Datum of 1983 (NAD83)  
World Geodetic System of 1984 (WGS84). Projection and 1000-meter grid: Universal Transverse Mercator, Zone 14T (south zone), Minnesota Coordinate System of 1983 (central zone)

This map is not a legal document. Boundaries may be generalized for this map scale. Private lands within government reservations may not be shown. Obtain permission before

Imagery: NADIP July 2012  
Roads: HERE 2013  
Names: GNS 2013  
Hydrography: National Hydrography Dataset, 2012  
Contours: National Elevation Dataset, 2011  
Boundaries: Multiple sources; see metadata file 1972-2013



CONTOUR INTERVALS FEET  
NORTH AMERICAN VERTICAL DATUM OF 1988  
This map was produced to conform with the National Geospatial Program US Topo Product Standard, 2011. A metadata file associated with this product is draft version 0.6.16



ADJOINING QUADRANGLES

1	2	3
4	5	6
7	8	

1 West Fargo South  
2 Fargo South  
3 Sabin  
4 Norman  
5 Comstock  
6 Walcott  
7 Christine  
8 Wolverton

HICKSON, ND-MN  
2014

