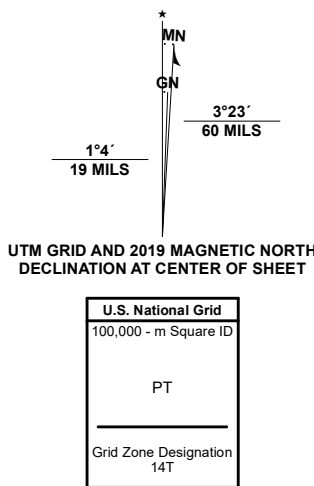


## Produced by the United States Geological Survey

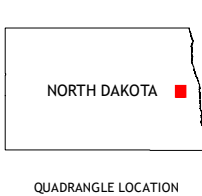
North American Datum of 1983 (NAD83)  
World Geodetic System of 1984 (WGS84). Projection and  
1 000-meter grid: Universal Transverse Mercator, Zone 14T  
This map is not a legal document. Boundaries may be  
generalized for this map scale. Private lands within government  
reservations may not be shown. Obtain permission before  
entering private lands.

Imagery.....	NAIP, August 2016 - September 2016
Roads.....	U.S. Census Bureau, 2016
Names.....	GNIS, 2020
Hydrography.....	National Hydrography Dataset, 1899 - 2018
Contours.....	National Elevation Dataset, 2012
Boundaries.....	Multiple sources; see metadata file 2018 - 2019
Public Land Survey System.....	BLM, 2018
Wetlands.....	FWS National Wetlands Inventory 1979-2018



CONTOUR INTERVAL 10 FEET  
NORTH AMERICAN VERTICAL DATUM OF 1988

This map was produced to conform with the  
National Geospatial Program US Topo Product Standard, 2011.  
A metadata file associated with this product is draft version 0.6.18



QUADRANGLE LOCATION




1	2	3
4		5
6	7	8

### ADJOINING QUADRANGLES

- 1 Golden Lake
- 2 Northwood SE
- 3 Hatton SW
- 4 Sherbrooke
- 5 Galesburg NW
- 6 Hope
- 7 Hope SE
- 8 Galesburg

### ROAD CLASSIFICATION

Expressway      Local Connector  
Secondary Hwy      Local Road  
Ramp      4WD

 Interstate Route       US Route       State Route

HOPE NE, ND  
2020

