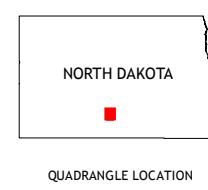
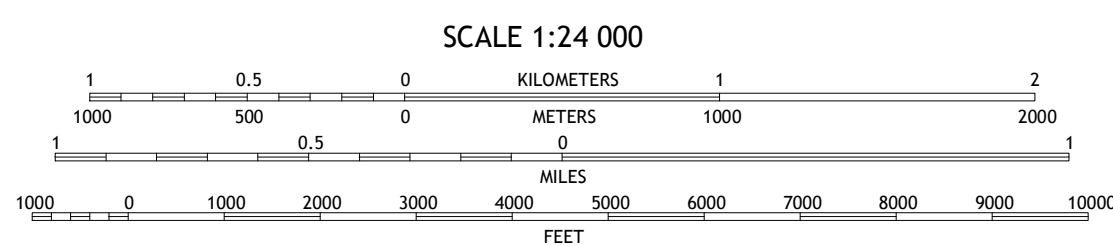
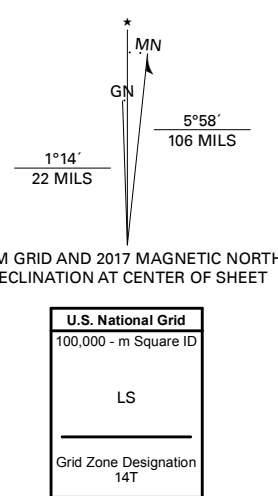


Produced by the United States Geological Survey

North American Datum of 1983 (NAD83) World Geodetic System of 1984 (WGS84) Projection and 1 000-meter grid/Universal Transverse Mercator, Zone 14T

This map is not a legal document. Boundaries may be generalized for this map scale. Private lands within government reservations may not be shown. Obtain permission before entering private lands.

Imagery: NAIP, September 2015 - December 2015; U.S. Census Bureau, 2016; Names: GNS, 1980 - 2017; Hydrography: National Hydrography Dataset, 2005 - 2013; Contours: National Elevation Dataset, 2007; Boundaries: Multiple sources; see metadata file 2014 - 2016; Public Land Survey System: BLM, 2016; Wetlands: FWS National Wetlands Inventory, 1979



1	2	3
4	5	6
7	8	9

- 1 Schmidt
- 2 Sugarloaf Butte
- 3 Huff NE
- 4 The Hogback
- 5 Fort Rice
- 6 Solen
- 7 Cannon Ball NW
- 8 Cannon Ball

