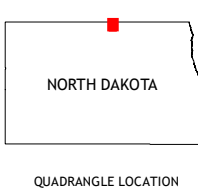
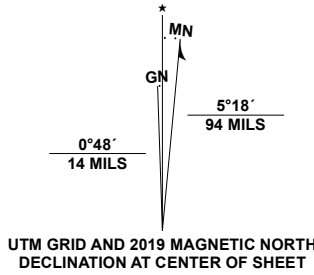


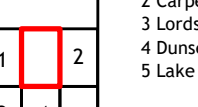
Produced by the United States Geological Survey

North American Datum of 1983 (NAD83)  
World Geodetic System of 1984 (WGS84), Projection and  
1 000-meter grid; Universal Transverse Mercator, Zone 14J  
This map is not a legal document. Boundaries may be  
generalized for this map scale. Private lands within government  
reservations may not be shown. Obtain permission before  
entering private lands.

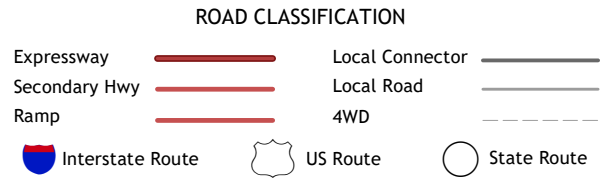
Imagery.....NAIP, July 2016 - September 2016  
Roads.....U.S. Census Bureau, 2016  
Names.....GNIS, 1980-2020  
Hydrography.....National Hydrography Dataset, 1989 - 2019  
Contours.....National Elevation Dataset, 2008 - 2012  
Boundaries.....Multiple sources; see metadata file  
Public Land Survey System.....BLM, 2015  
Wetlands.....FWS National Wetlands Inventory, 1981



QUADRANGLE LOCATION



ADJOINING QUADRANGLES



ROAD CLASSIFICATION

1 Boundary Lake  
2 Carpenter Lake  
3 Lords Lake  
4 Dumeth  
5 Lake Upsilon SW

INTERNATIONAL PEACE GARDEN, ND, MB

2020

