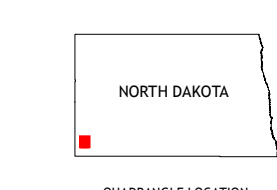
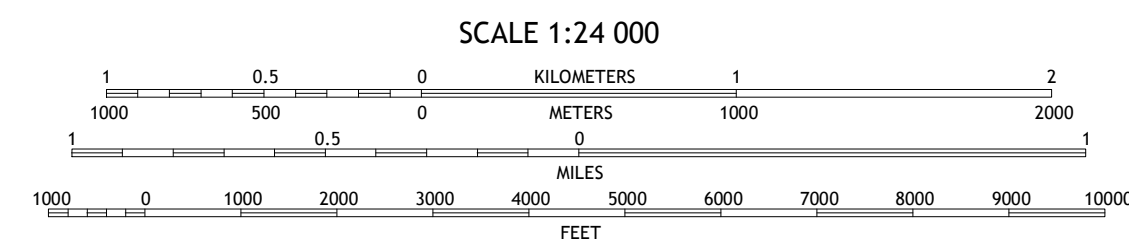



Produced by the United States Geological Survey

North American Datum of 1983 (NAD83) World Geodetic System of 1984 (WGS84) Projection and 1 000-meter grid/Universal Transverse Mercator, Zone 13T This map is not a legal document. Boundaries may be generalized for this map scale. Private lands within government reservations may not be shown. Obtain permission before entering private lands.

Imagery: NAIP, September 2015 - December 2015
Roads: US Forest Service Lands, 2016 Data with limited Forest Service updates, 2014 - 2017
Names: National Hydrography Dataset, 2000 - 2011
Contours: National Elevation Dataset, 2005 - 2009
Boundaries: Multiple sources, see metadata file, 2017
Public Land Survey System: BLM, 2016
Wetlands: FWS National Wetlands Inventory, 1983

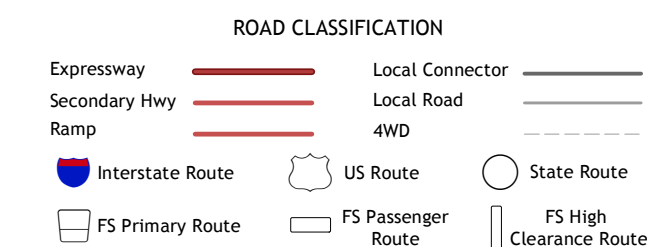


QUADRANGLE LOCATION

1	2	3
4	5	6
7	8	

ADJOINING QUADRANGLES

- 1 Boyce Creek West
- 2 Boyce Creek East
- 3 Deep Creek South
- 4 Marmarth SE
- 5 West Fork Deep Creek
- 6 Cedar Hills
- 7 Rhame
- 8 Griffin



Check with local Forest Service unit for current travel conditions and restrictions.

IVES, ND 2018

