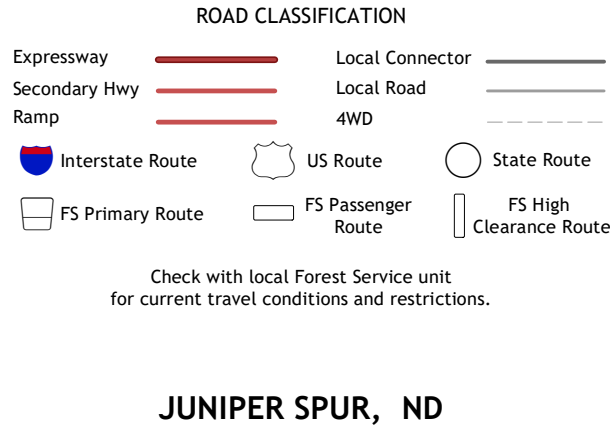
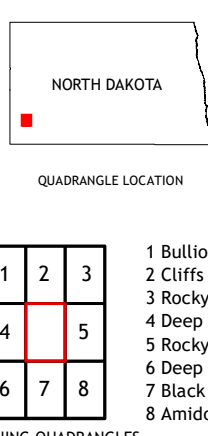
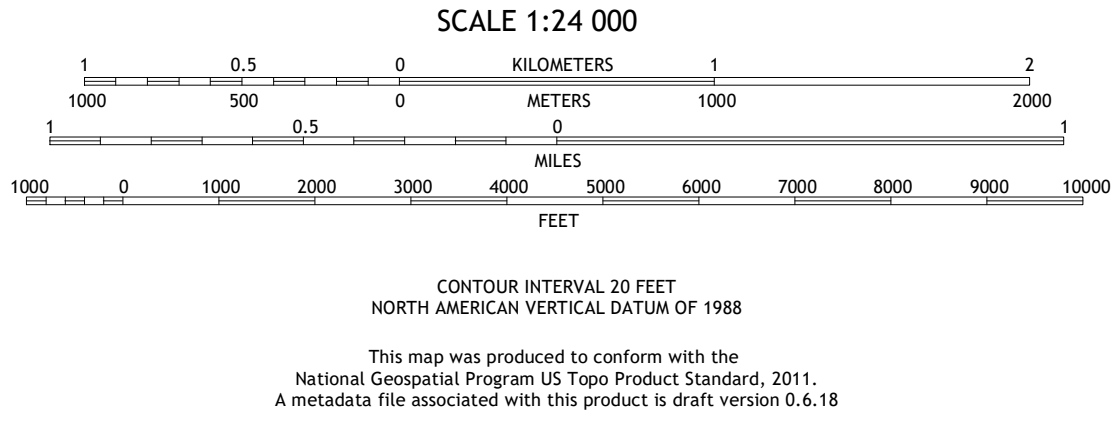



Produced by the United States Geological Survey
North American Datum of 1983 (NAD83)
World Geodetic System of 1984 (WGS84). Projection and
1 000-meter grid: Universal Transverse Mercator, Zone 13T
This map is not a legal document. Boundaries may be
generalized for this map scale. Private lands within government
reservations may not be shown. Obtain permission before
entering private lands.

Imagery.....N.A.P., June 2016 - September 2016
Roads.....U.S. Census Bureau, 2016
Roads within US Forest Service Lands.....FS Topo Data
with limited Forest Service updates, 2013
Names.....GNIS, 1980 - 2020
Hydrography.....National Hydrography Dataset, 2000 - 2019
Contours.....National Elevation Dataset, 2005
Boundaries.....Multiple sources: see metadata file 2018, 2019
Public Land Survey System.....BLM, 2018
Wetlands.....FWS National Wetlands Inventory 1983



JUNIPER SPUR, ND
2020

