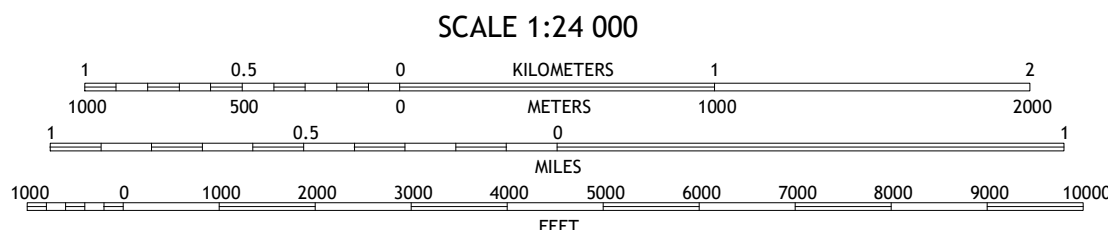


World Geodetic System of 1984 (WGS84). Projection and 1 000-metre grid: Universal Transverse Mercator, Zone 14U

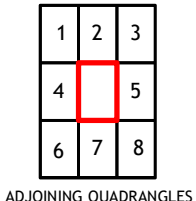
This map is not a legal document. Boundaries may be generalized for this map scale. Private lands within government reservations may not be shown. Obtain permission before entering private lands.

Imagery.....NAP, June 2016 - September 2016
Roads.....U.S. Census Bureau, 2016
Names.....GNIS, 2017
Hydrography.....National Hydrography Dataset, 2005 - 2019
Boundaries.....National Elevation Dataset, 2008 - 2010
Boundaries.....Multiple sources, see metadata file 2018 - 2019
Public Land Survey System.....BLM, 2018
Wetlands.....FWS National Wetlands Inventory 1982 - 1983








CONTOUR INTERVAL 10 FEET
NORTH AMERICAN VERTICAL DATUM OF 1988

This map was produced to conform with the
National Geospatial Program US Topo Product Standard, 2011.
A metadata file associated with this product is draft version 0.6.18



- 1 Riga
- 2 Denbigh
- 3 Towner
- 4 Karlsruhe NW
- 5 Rangeley NW
- 6 Bergen
- 7 Karlsruhe
- 8 Rangeley

ROAD CLASSIFICATION

Expressway		Local Connector	
Secondary Hwy		Local Road	
Ramp		4WD	
 Interstate Route	 US Route	 State Route	

KARLSRUHE NE, ND
2020

