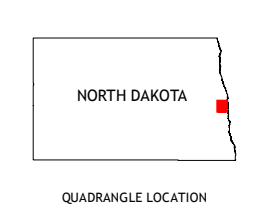
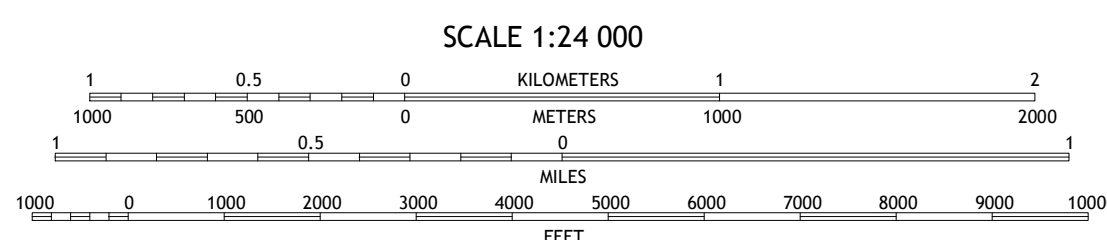
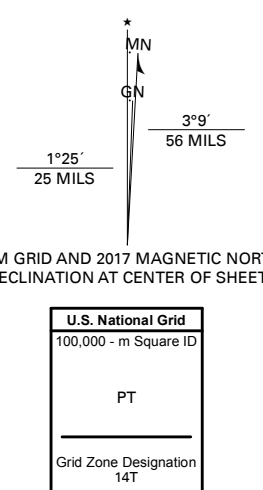


Produced by the United States Geological Survey
North American Datum of 1983 (NAD83)
World Geodetic System of 1984 (WGS84). Projection and
1 000-meter grid: Universal Transverse Mercator, Zone 14T
This map is not a legal document. Boundaries may be
generalized for this map scale. Private lands within government
reservations may not be shown. Obtain permission before
entering private lands.

Imagery.....NAIP, September 2015 - December 2015
Roads.....U.S. Census Bureau, 2016
Names.....GNIS, 1980 - 2017
Hydrography.....National Hydrography Dataset, 2004 - 2014
Contours.....National Elevation Dataset, 2011
Boundaries.....Multiple sources; see metadata file 2014 - 2016
Public Land Survey System.....BLM, 2016
Wetlands.....FWS National Wetlands Inventory 1979 - 1982



ADJOINING QUADRANGLES

1	2	3
4	5	6
7	8	

1 Hillsboro NW
2 Hillsboro
3 Caledonia
4 Blanchard
5 Halstad SW
6 Hunter
7 Grandin
8 Gardner



KELSO, ND
2018

