
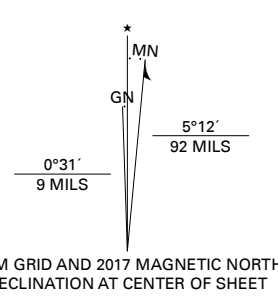


Produced by the United States Geological Survey

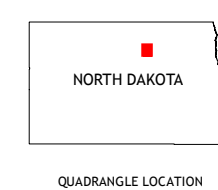
North American Datum of 1983 (NAD83)
World Geodetic System of 1984 (WGS84), Projection and
1 000-meter grid/Universal Transverse Mercator, Zone 14U
This map is not a legal document. Boundaries may be
generalized for this map scale. Private lands within government
reservations may not be shown. Obtain permission before
entering private lands.

Imagery.....NAIP, September 2015 - December 2015
Roads.....U.S. Census Bureau, 2016
Names.....GNS, 1980 - 2017
Hydrography.....National Hydrography Dataset, 2005 - 2014
Contours.....National Elevation Dataset, 1999 - 2012
Boundaries.....Multiple sources; see metadata file 2014 - 2016
Public Land Survey System.....BLM, 2016
Wetlands.....FWS National Wetlands Inventory 1981 - 1984



CONTOUR INTERVAL 10 FEET
NORTH AMERICAN DATUM OF 1983

This map was produced to conform with the
National Geospatial Program US Topo Product Standard, 2011.
A metadata file associated with this product is draft version 0.6.18



QUADRANGLE LOCATION

1	2	3
4	5	6
7	8	

- 1 Rugby NE
- 2 Wolford
- 3 Hurricane Lake West
- 4 Pleasant Lake
- 5 York
- 6 Fillmore
- 7 Baker
- 8 Harlow

- ROAD CLASSIFICATION**
- Expressway
 - Secondary Hwy
 - Ramp
 - Local Connector
 - Local Road
 - 4WD
 - US Route
 - State Route

KNOX, ND
2017



NSN 7540-01-000-0000
GSA REF. NO. U.S.G.S.X.2.K.2.2.8.9