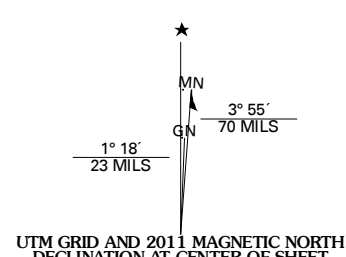


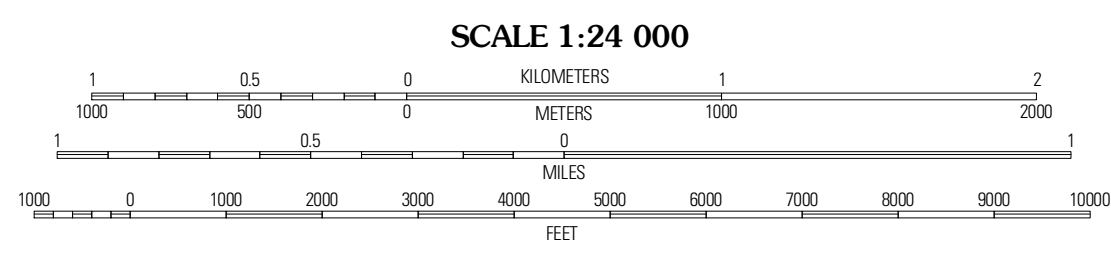


Produced by the United States Geological Survey
North American Datum of 1983 (NAD83)
Roads.....02006-2010 File: Atlas
Names.....GNIS, 2009
Hydrography.....National Hydrography Dataset, 2009
Contours.....National Elevation Dataset, 2009

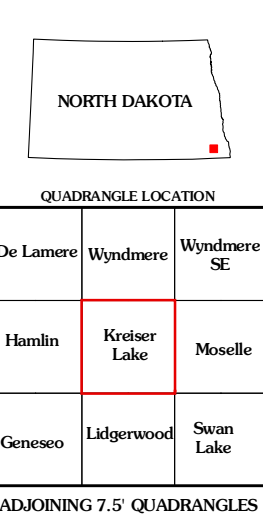
Imagery.....N.A.P., August 2009
Roads.....02006-2010 File: Atlas
Names.....GNIS, 2009
Hydrography.....National Hydrography Dataset, 2009
Contours.....National Elevation Dataset, 2009



U.S. National Grid 100,000m Square ID
PS
Grid Zone Designation 14T

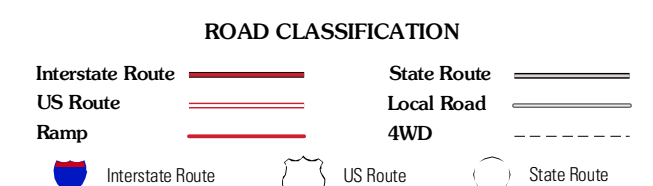


CONTOUR INTERVAL 10 FEET
NORTH AMERICAN VERTICAL DATUM OF 1988
This map was produced to conform with version 0.5.10 of the
draft USGS Standards for 7.5-Minute Quadrangle Maps.
A metadata file associated with this product is draft version 0.5.11



De Laramie	Wynndene	Wynndene SE
Hamlin	Kreiser Lake	Moselle
Genesee	Lidgerwood	Swan Lake

ADJOINING 7.5' QUADRANGLES



KREISER LAKE, ND
2011