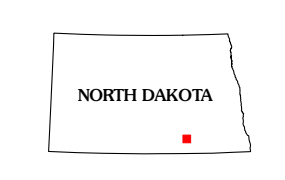
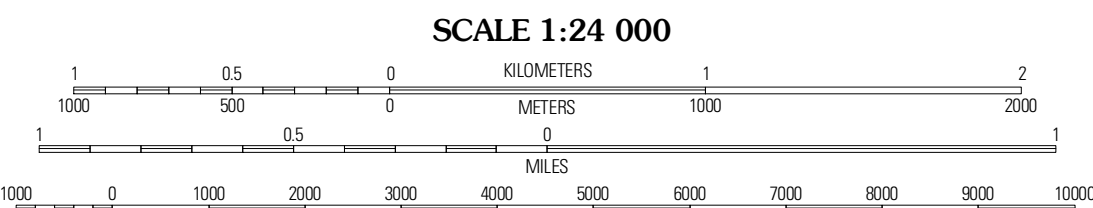
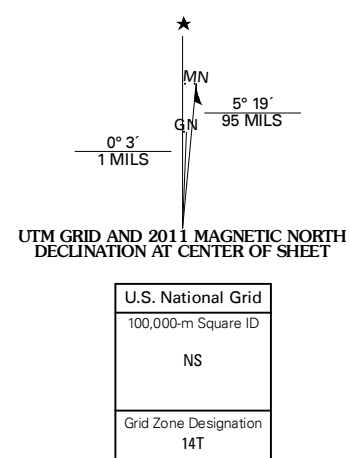




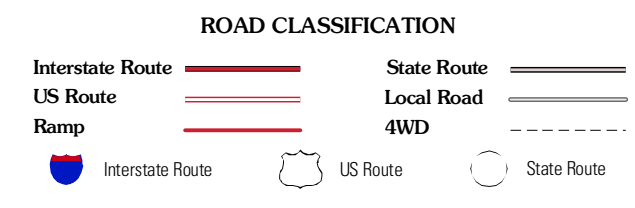
Produced by the United States Geological Survey
North American Datum of 1983 (NAD83)
Roads..... ©2006-2010 Tele Atlas
Names..... ©2006-2010 Tele Atlas
Hydrography..... National Hydrography Dataset, 2009
Contours..... National Elevation Dataset, 2007



QUADRANGLE LOCATION

Fredonia NE	Schlechte-Wiesel Dam	Deism
Fredonia	Kulm	Kulm-Edgeley Dam
Cadwater Lake NE	Merrickout NW	Merrickout

ADJOINING 7.5' QUADRANGLES



CONTOUR INTERVAL 10 FEET
NORTH AMERICAN VERTICAL DATUM OF 1988

This map was produced to conform with version 0.5.10 of the draft USGS Standards for 7.5-Minute Quadrangle Maps. A metadata file associated with this product is draft version 0.5.11

KULM, ND
2011