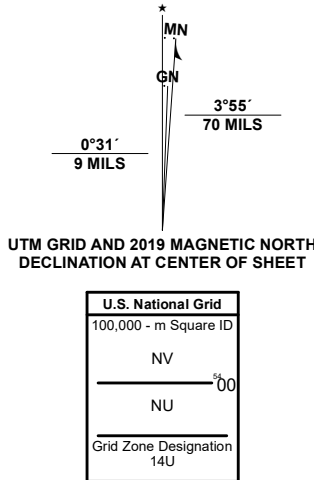


Produced by the United States Geological Survey  
North American Datum of 1983 (NAD83)

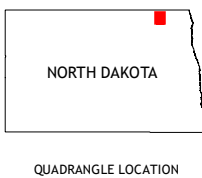
This map is not a legal document. Boundaries may be generalized for this map scale. Private lands within government reservations may not be shown. Obtain permission before entering private lands.

Imagery.....	NAIP, August 2016 - September 2016	2016
Roads.....	U.S. Census Bureau,	2016
Names.....	GNIS, 1980 -	2020
Hydrography.....	National Hydrography Dataset, 1899 -	2019
Contours.....	National Elevation Dataset,	2019
Boundaries.....	Multiple sources; see metadata file 2018 -	2019
Public Land Survey System.....	.....	2018
Wetlands.....	FWS National Wetlands Inventory	1979



CONTOUR INTERVAL 5 FEET  
NORTH AMERICAN VERTICAL DATUM OF 1988

This map was produced to conform with the  
National Geospatial Program US Topo Product Standard, 2011.  
A metadata file associated with this product is draft version 0.6.18












1	2	3
4		5
6	7	8

JOINING QUADRANGLES

- 1 Mount Carmel
- 2 Maida
- 3 Olga NW
- 4 Langdon West
- 5 Olga SW
- 6 Nekoma NW
- 7 Easby
- 8 Osnaabrock

### ROAD CLASSIFICATION

Expressway		Local Connector	
Secondary Hwy		Local Road	
Ramp		4WD	

 Interstate Route     US Route     State Route

LANGDON EAST, ND  
2020

