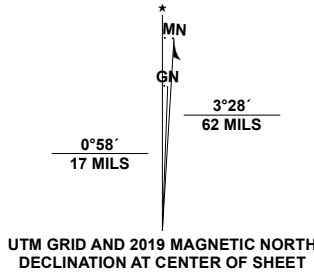


Produced by the United States Geological Survey

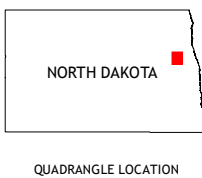
North American Datum of 1983 (NAD83)
World Geodetic System of 1984 (WGS84). Projection and
1 000-meter grid: Universal Transverse Mercator, Zone 14T
This map is not a legal document. Boundaries may be
generalized for this map scale. Private lands within government
reservations may not be shown. Obtain permission before
entering private lands.

Imagery.....	NAIP, August 2016 + September 2016
Roads.....	U.S. Census Bureau, 2016
Names.....	GNIS, Not Available
Hydrography.....	National Hydrography Dataset, 2006 + 2018
Contours.....	National Elevation Dataset, 2012
Boundaries.....	Multiple sources; see metadata file 2018 + 2019
Public Land Survey System.....	BLM, 2018
Wetlands.....	FWS National Wetlands Inventory 1979 + 1981



CONTOUR INTERVAL 10 FEET
NORTH AMERICAN VERTICAL DATUM OF 1988

This map was produced to conform with the
National Geospatial Program US Topo Product Standard, 2011.
A metadata file associated with this product is draft version 0.6.18










QUADRANGLE LOCATION

1	2	3
4		5
6	7	8

- 1 Niagara
- 2 Larimore West
- 3 Larimore East
- 4 Logan Center
- 5 Kempton
- 6 Finley NE
- 7 Northwood NW
- 8 Northwood

ROAD CLASSIFICATION

Expressway  Local Connector 
Secondary Hwy Local Road
Ramp  4WD 
 Interstate Route  US Route  State Route

LARIMORE SW, ND

2020



NSN. 7 6 4 3 0 1 6 3 8 0 1 2 1
NGA REF NO. USGSX24K24982