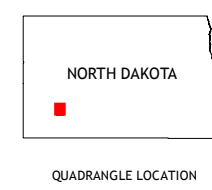
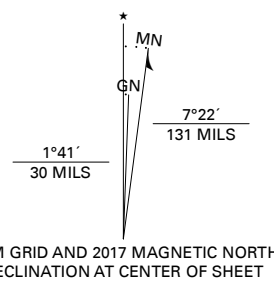


Produced by the United States Geological Survey

North American Datum of 1983 (NAD83)
World Geodetic System of 1984 (WGS84), Projection and
1 000-meter grid/Universal Transverse Mercator, Zone 13T
This map is not a legal document. Boundaries may be
generalized for this map scale. Private lands within government
reservations may not be shown. Obtain permission before
entering private lands.

Imagery:.....NAIP, September 2015 - December 2015
Roads:.....U.S. Census Bureau, 2016
Names:.....GNS, Not Available
Hydrography:.....National Hydrography Dataset, 2003 - 2016
Contours:.....National Elevation Dataset, 1999 - 2009
Boundaries:.....Multiple sources; see metadata file 2014 - 2016
Public Land Survey System:.....BLM, 2016
Wetlands:.....FWS National Wetlands Inventory 1984 - 1985


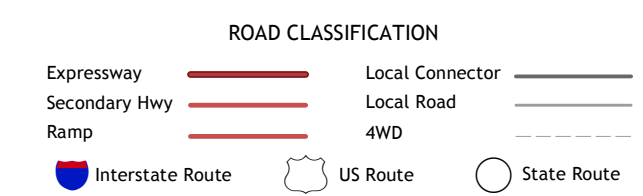


QUADRANGLE LOCATION

1	2	3
4	5	6
7	8	

ADJOINING QUADRANGLES

- 1 Dickinson South
- 2 Lehigh
- 3 Gladstone
- 4 Scheffield
- 5 Leflor
- 6 New England
- 7 Leflor SW
- 8 Stony Butte



CONTOUR INTERVAL 10 FEET
NORTH AMERICAN VERTICAL DATUM OF 1988
This map was produced to conform with the
National Geospatial Program US Topo Product Standard, 2011.
A metadata file associated with this product is draft version 0.6.18

