
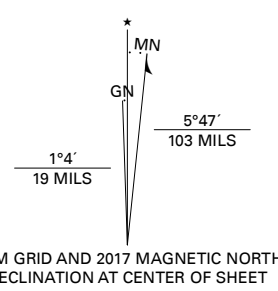


Produced by the United States Geological Survey

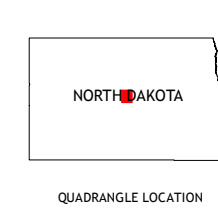
North American Datum of 1983 (NAD83)
World Geodetic System of 1984 (WGS84), Projection and
1 000-meter grid/Universal Transverse Mercator, Zone 14T
This map is not a legal document. Boundaries may be
generalized for this map scale. Private lands within government
reservations may not be shown. Obtain permission before
entering private lands.

ImageryNAIP, September 2015 - December 2015
RoadsU.S. Census Bureau, 2016
NamesGNS, 1980 - 2017
HydrographyNational Hydrography Dataset, 2005 - 2017
ContoursNational Elevation Dataset, 2007 - 2012
BoundariesMultiple sources; see metadata file 2014 - 2016
Public Land Survey SystemBLM, 2016
WetlandsFWS National Wetlands Inventory 1979 - 1984



CONTOUR INTERVAL 10 FEET
NORTH AMERICAN VERTICAL DATUM OF 1988

This map was produced to conform with the
National Geospatial Program US Topo Product Standard, 2011.
A metadata file associated with this product is draft version 0.6.18



1	2	3
4	5	6
7	8	

ADJOINING QUADRANGLES

- 1 Siebold Lake
- 2 Lincoln Valley NW
- 3 Lincoln Valley
- 4 Pelican Lake SE
- 5 Lincoln Valley SE
- 6 Pickardville
- 7 McClusky
- 8 Denhoff

ROAD CLASSIFICATION	
Expressway	Local Connector
Secondary Hwy	Local Road
Ramp	4WD
Interstate Route	US Route
	State Route

