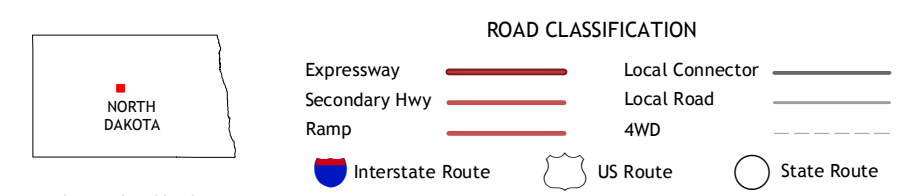
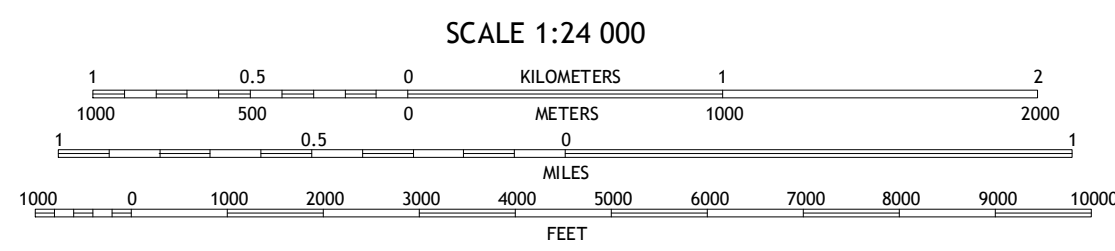
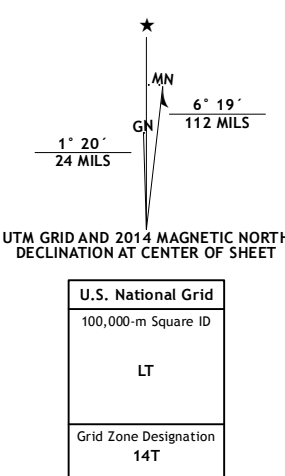


Produced by the United States Geological Survey
North American Datum of 1983 (NAD83)
World Geodetic System of 1984 (WGS84). Projection and
1 000-meter grid: Universal Transverse Mercator, Zone 14T
10 000-foot ticks: North Dakota Coordinate System of 1983
(north zone)

This map is not a legal document. Boundaries may be
generalized for this map scale. Private lands within government
reservations may not be shown. Obtain permission before
entering private lands.

Imagery.....N.A.I.P. July 2012
Roads.....HERS 6/2013
Names.....GNIS 2013
Hydrography.....National Hydrography Dataset, 2012
Contours.....National Elevation Dataset, 2008
Boundaries.....Multiple sources; see metadata file 1972 - 2013



QUADRANGLE LOCATION

1	2	3
4	5	6
7	8	

1 Rusa
2 Kongsberg
3 Butte
4 Horsehoe Valley
5 Alkali Lake
6 Turtle Lake
7 Peterson Lake
8 Pelican Lake

ADJOINING QUADRANGLES

LONG LAKE, ND
2014

