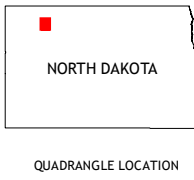
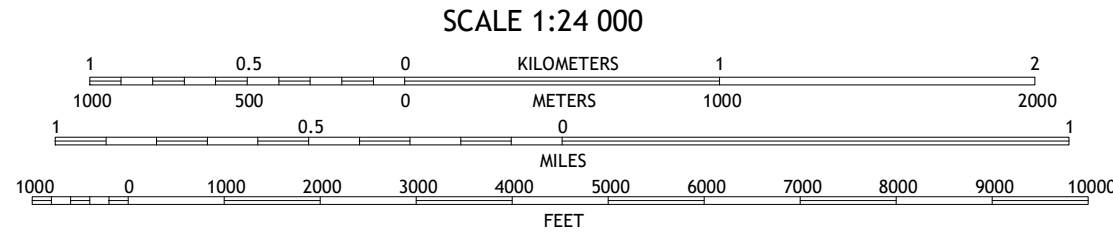
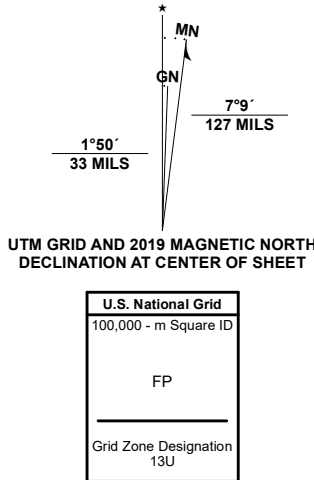


Produced by the United States Geological Survey

North American Datum of 1983 (NAD83)  
World Geodetic System of 1984 (WGS84). Projection and  
1 000-meter grid; Universal Transverse Mercator, Zone 13U  
This map is not a legal document. Boundaries may be  
generalized for this map scale. Private lands within government  
reservations may not be shown. Obtain permission before  
entering private lands.

Imagery.....NAIP, July 2016 - September 2016  
Roads.....U.S. Census Bureau, 2016  
Names.....GNIS, 1980 - 2019  
Hydrography.....National Hydrography Dataset, 1989 - 2020  
Contours.....National Elevation Dataset, 2008  
Boundaries.....Multiple sources: see metadata file, 2018 - 2019  
Public Land Survey System.....BLM, 2018  
Wetlands.....FWS National Wetlands Inventory 1983 - 1986



QUADRANGLE LOCATION

1	2	3
4	5	6
7	8	9

- 1 Grubb Lake
- 2 Helde Lake
- 3 Thompson Lake
- 4 Powers Lake
- 5 Lostwood Lakes
- 6 Ross NW
- 7 Cottonwood Lake
- 8 Lostwood

ROAD CLASSIFICATION	
Expressway	Local Connector
Secondary Hwy	Local Road
Ramp	4WD
Interstate Route	US Route
	State Route



NSN 7540-01-601-6000  
USGS X 24 K 2 6 9 6 0  
NGA REF NO.