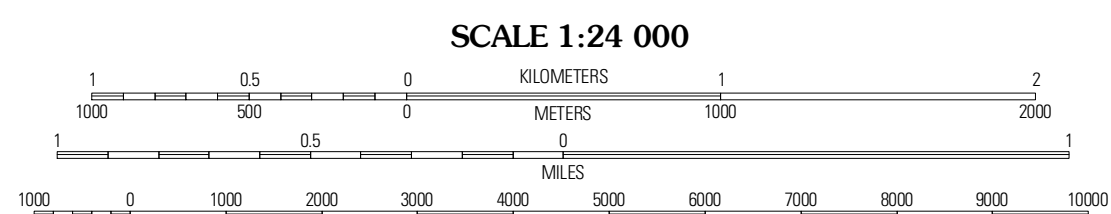





Produced by the United States Geological Survey
North American Datum of 1983 (NAD83)
World Geodetic System of 1984 (WGS84), Projection and
1 000-meter grid; Universal Transverse Mercator, Zone 14T
10 000-foot ticks; North Dakota Coordinate System of 1983
(north zone)


Imagery: NAIP, August 2009
Roads: 2006-2010 Tole Atlas
Names: GNS, 2009
Hydrography: National Hydrography Dataset, 2009
Contours: National Elevation Dataset, 1999



SCALE 1:24 000

CONTOUR INTERVAL 10 FEET
NORTH AMERICAN VERTICAL DATUM OF 1988

This map was produced to conform with version 0.5.10 of the
draft USGS Standards for 7.5-Minute Quadrangle Maps.
A metadata file associated with this product is draft version 0.5.11

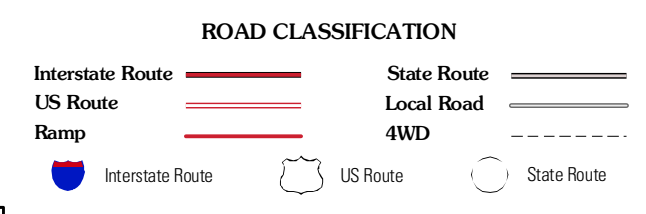


NORTH DAKOTA

QUADRANGLE LOCATION

Anamoose SW	Clifton	Selz NW
Anamoose SE	Martin	Harvey
Seyenne Lake SW	Seyenne Lake NE	Murdock NW

ADJOINING 7.5' QUADRANGLES



MARTIN, ND
2011