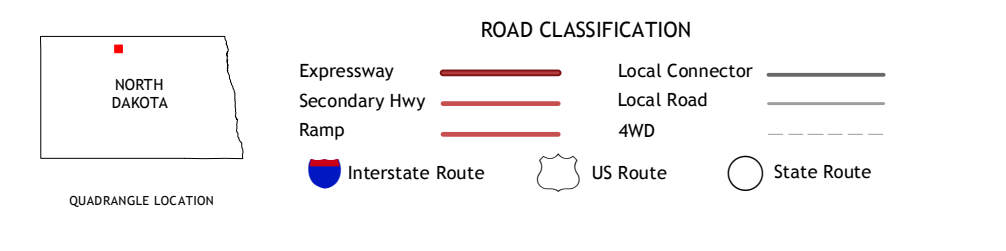
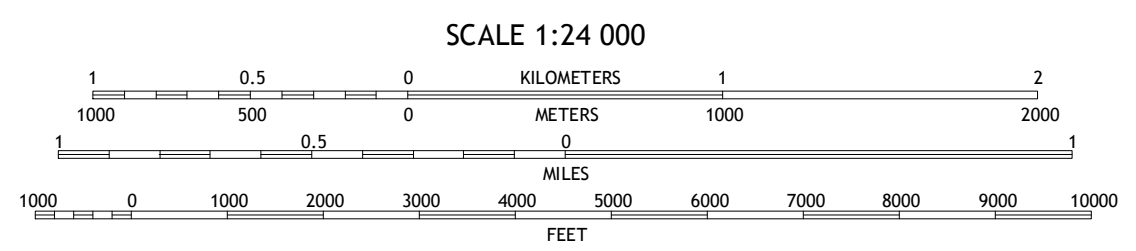
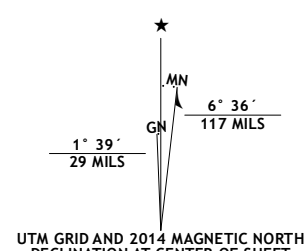


Produced by the United States Geological Survey
North American Datum of 1983 (NAD83)
World Geodetic System of 1984 (WGS84). Projection and
1 000-meter grid: Universal Transverse Mercator, Zone 14U
10 000-foot ticks: North Dakota Coordinate System of 1983
(north zone)
This map is not a legal document. Boundaries may be
generalized for this map scale. Private lands within government
reservations may not be shown. Obtain permission before
entering private lands.



Imagery: NAIP, July 2012
Roads: HERE, ©2013
Names: GNIS, 2013
Hydrography: National Hydrography Dataset, 2012
Contours: National Elevation Dataset, 2008
Boundaries: Multiple sources; see metadata file 1972-2013

U.S. National Grid
100,000 m Square ID
LV 14U
Grid Zone Designation
14U

This map was produced to conform with the
National Geospatial Program US Topo Product Standard, 2011.
A metadata file associated with this product is draft version 0.6.16

1	2	3	1 Remville
2	3	4	2 Westhope SE
3	4	5	3 Westhope SE
4	5	6	4 Lansford NE
5	6	7	5 Eckman
6	7	8	6 Lansford SE
7	8	9	7 Glenburn
8	9		8 Eckman SE

MAXBASS, ND
2014

