



U.S. DEPARTMENT OF THE INTERIOR  
U. S. GEOLOGICAL SURVEY

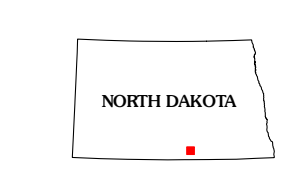
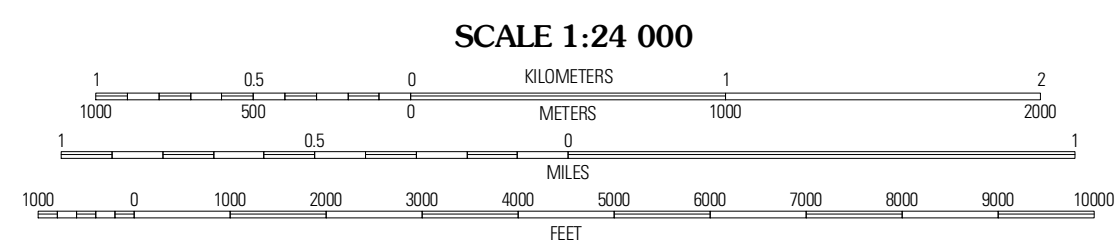
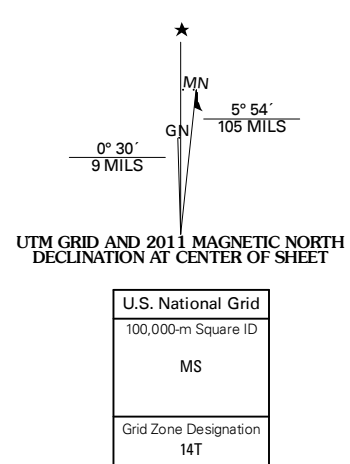


MAY LAKE NW QUADRANGLE  
NORTH DAKOTA  
7.5-MINUTE SERIES



Produced by the United States Geological Survey  
North American Datum of 1983 (NAD83)  
World Geodetic System of 1984 (WGS84). Projection and  
1 000-meter grid: Universal Transverse Mercator, Zone 14T  
10 000-foot ticks: North Dakota Coordinate System of 1983  
(south zone)

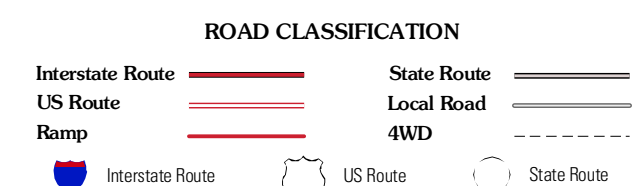
Imagery.....NAP, July 2009  
Roads.....02006-2010 File: Aides  
Names.....GNIS, 2009  
Hydrography.....National Hydrography Dataset, 2009  
Contours.....National Elevation Dataset, 2007



QUADRANGLE LOCATION

Schell Butte	Wahpek SW	Wahpek
Weisser Dam East	May Lake NW	May Lake
Hague SE	May Lake SW	May Lake SE

ADJOINING 7.5' QUADRANGLES



MAY LAKE NW, ND  
2011