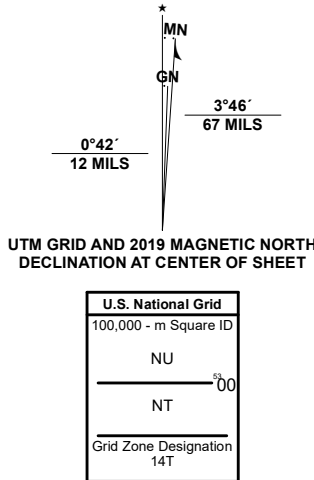


Produced by the United States Geological Survey

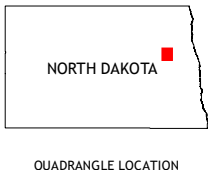
North American Datum of 1983 (NAD83)  
World Geodetic System of 1984 (WGS84). Projection and  
1 000-meter grid: Universal Transverse Mercator, Zone 14T  
This map is not a legal document. Boundaries may be  
generalized for this map scale. Private lands within government  
reservations may not be shown. Obtain permission before  
entering private lands.

Imagery.....	NAP, August 2016 - September 2016	2016
Roads.....	U.S. Census Bureau,	2016
Names.....	GNIS,	2017
Hydrography.....	National Hydrography Dataset, 2006 -	2018
Contours.....	National Elevation Dataset,	2018
Boundaries.....	Multiple sources; see metadata file	2018
Public Land Survey System.....	BLM,	2018
Wetlands.....	FWS National Wetlands Inventory	1979 - 1981



CONTOUR INTERVAL 10 FEET  
NORTH AMERICAN VERTICAL DATUM OF 1988

This map was produced to conform with the  
National Geospatial Program US Topo Product Standard, 2011.  
A metadata file associated with this product is draft version 0.6.18








QUADRANGLE LOCATION

1	2	3
4		5
6	7	8

### ADJOINING QUADRANGLES

1 Bitter Lake  
2 Lambs Lake  
3 Lake Pickar  
4 McVille  
5 Niagara SW  
6 Klotten NW  
7 Klotten  
8 Aneta

## ROAD CLASSIFICATION

Expressway  Local Connector   
 Secondary Hwy  Local Road   
 Ramp  4WD   
 Interstate Route  US Route  State Route

MCVILLE SE, ND  
2020

