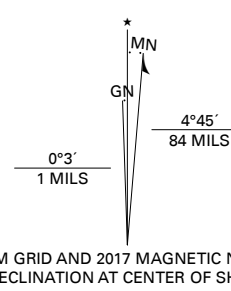


Produced by the United States Geological Survey

North American Datum of 1983 (NAD83)
World Geodetic System of 1984 (WGS84), Projection and
1 000-meter grid/Universal Transverse Mercator, Zone 14T
This map is not a legal document. Boundaries may be
generalized for this map scale. Private lands within government
reservations may not be shown. Obtain permission before
entering private lands.

ImageryNAIP, September 2015 - December 2015
RoadsU.S. Census Bureau, 2016
NamesGNIS, 1980
HydrographyNational Hydrography Dataset, 2006 - 2011
ContoursNational Elevation Dataset, 2009
BoundariesMultiple sources; see metadata file 2014 - 2016
Public Land Survey SystemBLM, 2016
WetlandsFWS National Wetlands Inventory, 1979

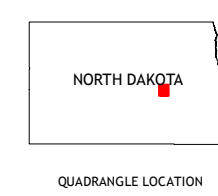


U.S. National Grid	100,000 - m Square ID
MT	
Grid Zone Designation	14T



CONTOUR INTERVAL 10 FEET
NORTH AMERICAN VERTICAL DATUM OF 1988

This map was produced to conform with the
National Geospatial Program US Topo Product Standard, 2011.
A metadata file associated with this product is draft version 0.6.18




QUADRANGLE LOCATION

1	2	3
4	5	6
7	8	9

ADJOINING QUADRANGLES

- 1 Carrington West
- 2 Carrington East
- 3 Bordenac
- 4 Carrington SW
- 5 Bordenac SW
- 6 Goldwin
- 7 Vashli
- 8 Pingree

ROAD CLASSIFICATION	
	Expressway
	Secondary Hwy
	Ramp
	Interstate Route
	US Route
	State Route
	Local Connector
	Local Road
	4WD



NSN 7540-01-6380-2-3
NGA REF. NO. USGSX24K28747