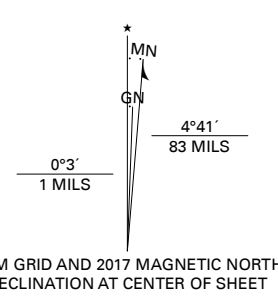


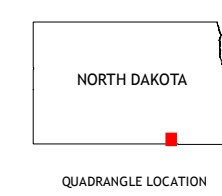
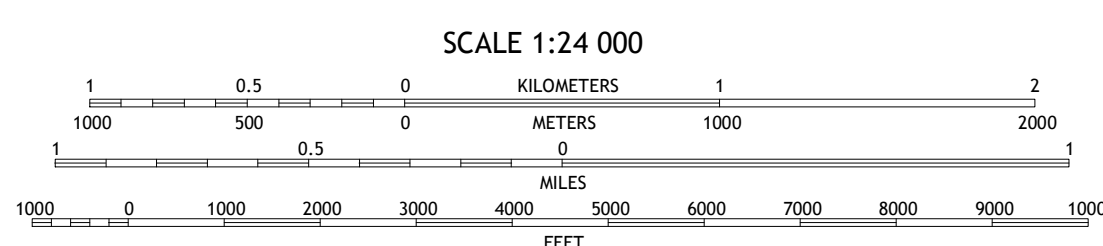
**Produced by the United States Geological Survey**

North American Datum of 1983 (NAD83)  
World Geodetic System of 1984 (WGS84), Projection and  
1 000-meter grid; Universal Transverse Mercator, Zone 14T  
This map is not a legal document. Boundaries may be  
generalized for this map scale. Private lands within government  
reservations may not be shown. Obtain permission before  
entering private lands.

Imagery.....NAIP, September 2015 - December 2015  
Roads.....U.S. Census Bureau, 2016  
Names.....GNS, 1980 - 2017  
Hydrography.....National Hydrography Dataset, 2006 - 2017  
Contours.....National Elevation Dataset, 2007  
Boundaries.....Multiple sources; see metadata file 2014 - 2016  
Public Land Survey System.....BLM, 2016  
Wetlands.....FWS National Wetlands Inventory, 1979



U.S. National Grid	
100,000 - m Square ID	
NS	00
NR	56
Grid Zone Designation: 14T	



1	2	3
4	5	6
7	8	

ADJOINING QUADRANGLES

- 1 Coldwater Lake NE
- 2 Merricourt NW
- 3 Merricourt
- 4 Coldwater Lake
- 5 Merricourt SE
- 6 Long Lake NE
- 7 Forbes NW
- 8 Forbes

