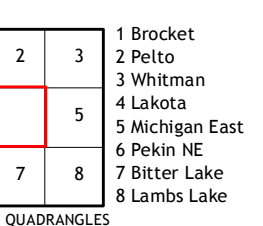
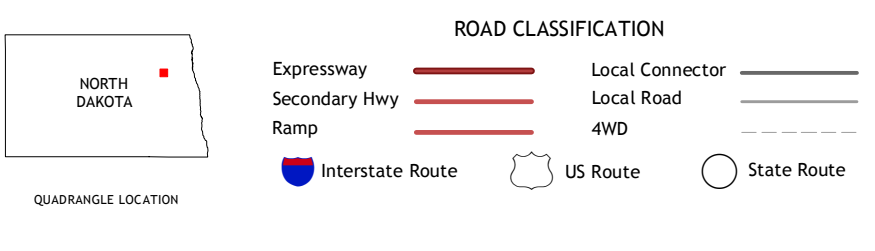
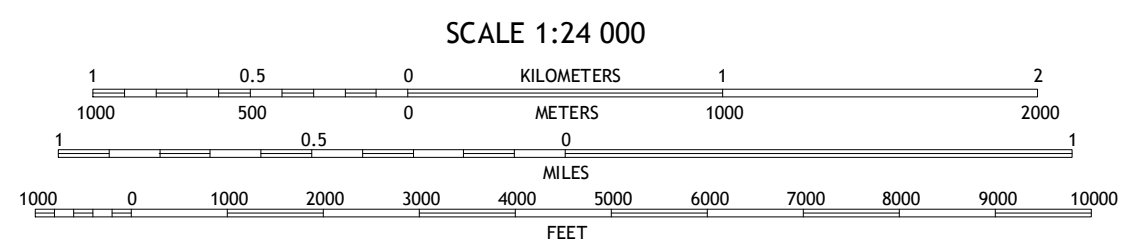


Produced by the United States Geological Survey
North American Datum of 1983 (NAD83)
World Geodetic System of 1984 (WGS84). Projection and
1 000-meter grid: Universal Transverse Mercator, Zone 14U
10 000-foot ticks: North Dakota Coordinate System of 1983
(north zone)

This map is not a legal document. Boundaries may be
generalized for this map scale. Private lands within government
reservations may not be shown. Obtain permission before
entering private lands.

Imagery:.....NAIP, June 2012
Roads:.....HERE, 2013
Names:.....GNIS, 2013
Hydrography:.....National Hydrography Dataset, 2012
Contours:.....National Elevation Dataset, 2012
Boundaries:.....Multiple sources; see metadata file 1972 - 2013

U.S. National Grid
100,000-m Square ID
NU
Grid Zone Designation
14U



1 Brocket
2 Peltot
3 Whitman
4 Lakota
5 Michigan East
6 Pekin NE
7 Bitter Lake
8 Lamb Lake

MICHIGAN WEST, ND
2014

