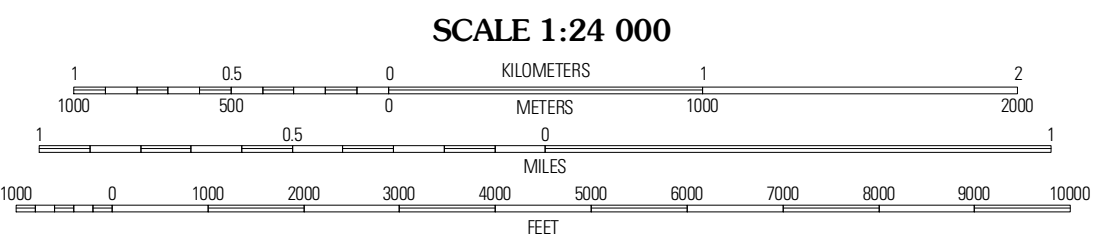




Produced by the United States Geological Survey
North American Datum of 1983 (NAD83)
World Geodetic System of 1984 (WGS84), Projection and
1 000-meter grid; Universal Transverse Mercator, Zone 14U
10 000-foot ticks; North Dakota Coordinate System of 1983
(north zone)

Imagery:.....NAIP, August 2009
Roads:.....0206-2010 Tele Atlas
Names:.....GNS, 2009
Hydrography:.....National Hydrography Dataset, 2009
Contours:.....National Elevation Dataset, 2008

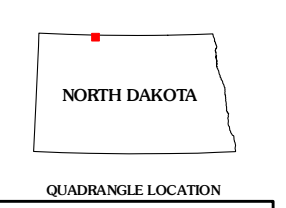
UTM GRID AND 2011 MAGNETIC NORTH DECLINATION AT CENTER OF SHEET
U.S. National Grid
100,000m Square ID
KV
Grid Zone Designation
14U



SCALE 1:24 000

CONTOUR INTERVAL 10 FEET
NORTH AMERICAN VERTICAL DATUM OF 1988

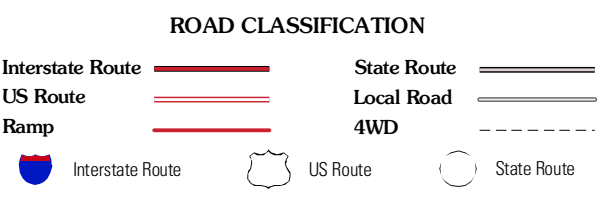
This map was produced to conform with version 0.5.10 of the draft USGS Standards for 7.5-Minute Quadrangle Maps. A metadata file associated with this product is draft version 0.5.11



QUADRANGLE LOCATION

Mouse River Park NW	Mouse River Park NE	Sherwood
Mouse River Park SW	Mouse River Park	Mohall SW

ADJOINING 7.5 QUADRANGLES



MOUSE RIVER PARK NE, ND-SK
2011