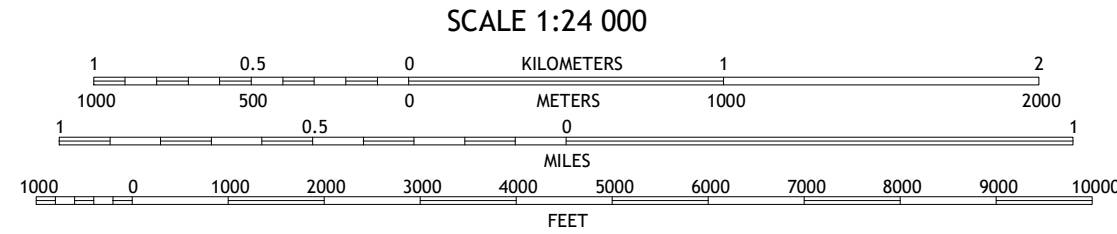
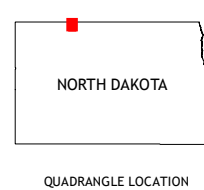


Imagery.....	NAP, July 2016	September 2016
Roads.....	U.S. Census Bureau,	2016
Names.....		GNIS, 1980
Hydrography.....	National Hydrography Dataset, 1899	2016
Contours.....	National Elevation Dataset,	2015
Boundaries.....	Multiple sources; see metadata file	2018
Public Land Survey System.....		BLM, 1986
Wetlands.....	FWS National Wetlands Inventory	1981 - 2018



CONTOUR INTERVAL 10 FEET
NORTH AMERICAN VERTICAL DATUM OF 1988



This map was produced to conform with the
National Geospatial Program US Topo Product Standard, 2011.
A metadata file associated with this product is draft version 0.6.18






1		2
3	4	5

ADJOINING QUADRANGLE

ROAD CLASSIFICATION

Expressway		Local Connector	
Secondary Hwy		Local Road	
Ramp		4WD	

 Interstate Route	 US Route	 State Route
--	--	---

MOUSE RIVER PARK NW, ND, SK
2020

