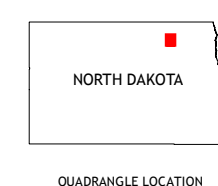
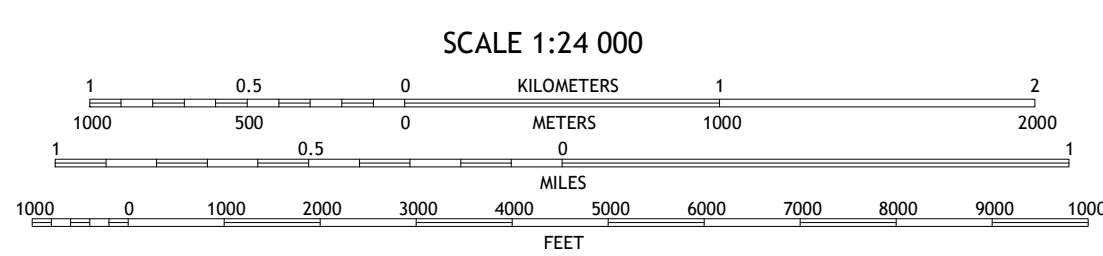
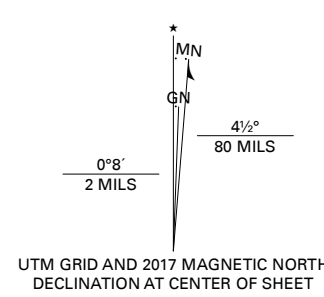


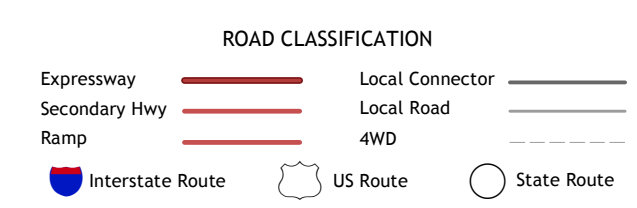
Produced by the United States Geological Survey
 North American Datum of 1983 (NAD83)
 World Geodetic System of 1984 (WGS84). Projection and
 1 000-meter grid: Universal Transverse Mercator, Zone 14U
 This map is not a legal document. Boundaries may be
 generalized for this map scale. Private lands within government
 reservations may not be shown. Obtain permission before
 entering private lands.
 Imagery:.....NAIP, October 2015 - December 2015
 Roads:.....U.S. Census Bureau, 2016
 Names:.....GNIS, Not Available
 Hydrography:.....National Hydrography Dataset, 2011
 Contours:.....National Elevation Dataset, 2012
 Boundaries:.....Multiple sources; see metadata file, 2014 - 2016
 Public Land Survey System:.....BLM, 2016
 Wetlands:.....FWS National Wetlands Inventory, 1979 - 1986



QUADRANGLE LOCATION

1	2	3
4	5	6
7	8	

- 1 Callo
- 2 Munich
- 3 Alsen
- 4 Munich SW
- 5 Hampden
- 6 Starkweather
- 7 Starkweather NE
- 8 Derrick NW



CONTOUR INTERVAL 5 FEET
 NORTH AMERICAN VERTICAL DATUM OF 1988
 This map was produced to conform with the
 National Geospatial Program US Topo Product Standard, 2011.
 A metadata file associated with this product is draft version 0.6.18

