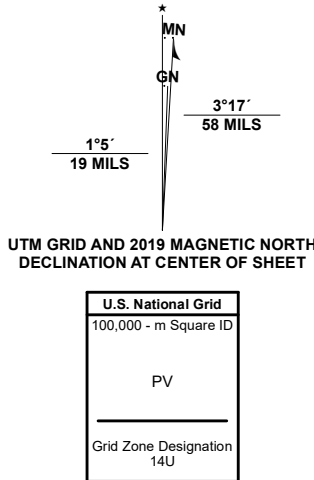
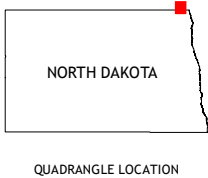


Produced by the United States Geological Survey

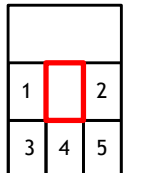
North American Datum of 1983 (NAD83)
World Geodetic System of 1984 (WGS84), Projection and
1 000-meter grid; Universal Transverse Mercator, Zone 14J
This map is not a legal document. Boundaries may be
generalized for this map scale. Private lands within government
reservations may not be shown. Obtain permission before
entering private lands.
Imagery.....NAIP, August 2016 - September 2016
Roads.....U.S. Census Bureau, 2016
Names.....GNIS, Not Available
Hydrography.....National Hydrography Dataset, 2015 - 2018
Contours.....National Elevation Dataset, 2011
Boundaries.....Multiple sources; see metadata file 2015
Public Land Survey System.....BLM, 2018
Wetlands.....FWS National Wetlands Inventory Not Available



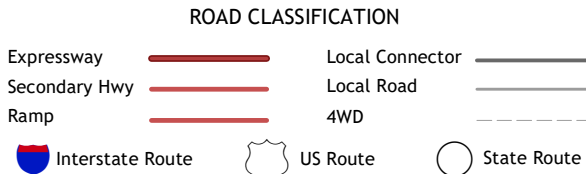
CONTOUR INTERVAL 5 FEET
NORTH AMERICAN VERTICAL DATUM OF 1988
This map was produced to conform with the
National Geospatial Program US Topo Product Standard, 2011.
A metadata file associated with this product is draft version 0.6.18



QUADRANGLE LOCATION



1 Cavalier NW OE N
2 Bathgate OE N
3 Cavalier NW
4 Neche
5 Bathgate



NECHE OE N, ND, MB
2020

