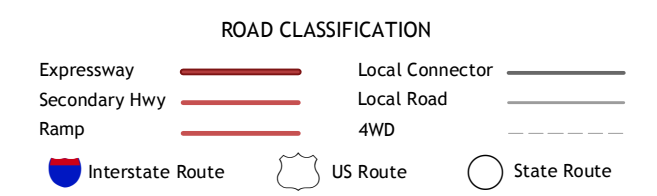
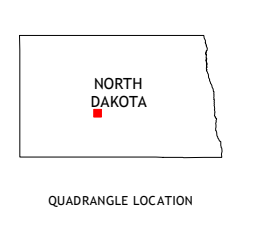
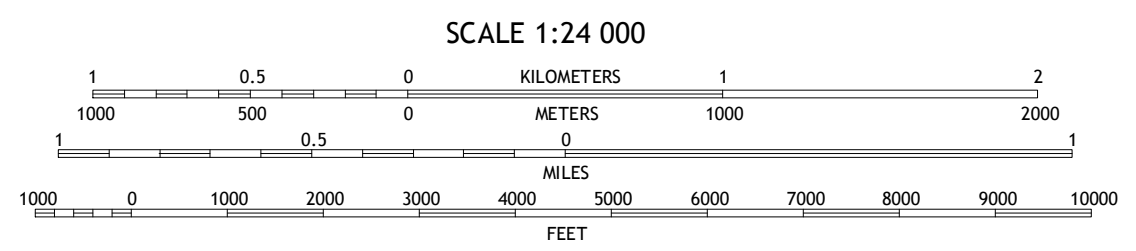
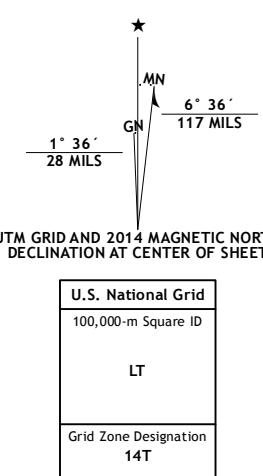


**Produced by the United States Geological Survey**  
North American Datum of 1983 (NAD83)  
World Geodetic System of 1984 (WGS84). Projection and  
1 000-meter grid: Universal Transverse Mercator, Zone 14T  
10 000-foot ticks: North Dakota Coordinate System of 1983  
(south zone)

This map is not a legal document. Boundaries may be  
generalized for this map scale. Private lands within government  
reservations may not be shown. Obtain permission before  
entering private lands.

Imagery.....NAIP, July 2012  
Roads.....HERE, ©2013  
Names.....GNIS, 2013  
Hydrography.....National Hydrography Dataset, 2012  
Contours.....National Elevation Dataset, 2009  
Boundaries.....Multiple sources; see metadata file 1972 - 2013



ADJOINING QUADRANGLES

1	2	3
4	5	6
7	8	

1 Hannover NE  
2 Fort Clark NE  
3 Fort Clark NE  
4 Center  
5 Fort Clark SE  
6 New Salem NE  
7 Crown Butte NW  
8 Crown Butte

**NELSON LAKE, ND**  
2014

