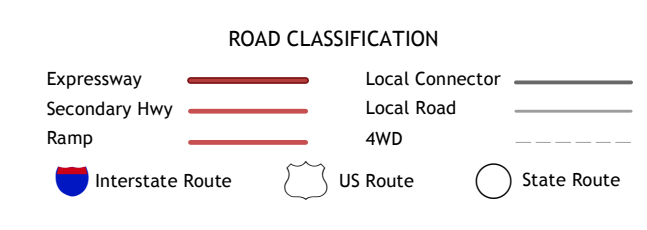
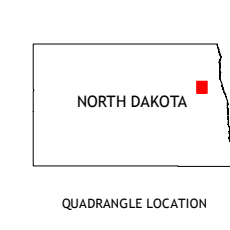
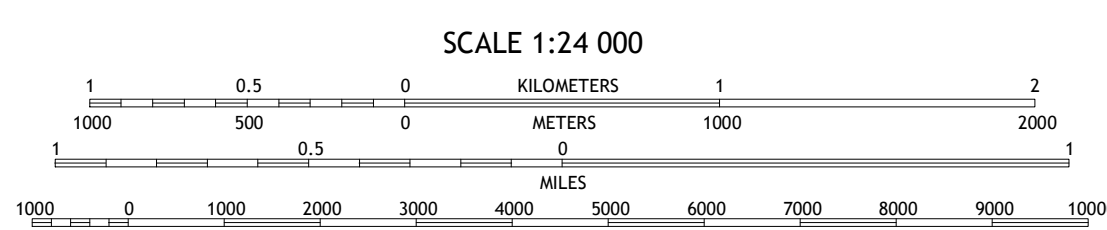



Produced by the United States Geological Survey  
North American Datum of 1983 (NAD83)  
World Geodetic System of 1984 (WGS84). Projection and  
1 000-meter grid: Universal Transverse Mercator, Zone 14T  
This map is not a legal document. Boundaries may be  
generalized for this map scale. Private lands within government  
reservations may not be shown. Obtain permission before  
entering private lands.

Imagery.....NAIP, October 2015 - December 2015  
Roads.....U.S. Census Bureau, 2016  
Names.....GNIS, 2013 - 2017  
Hydrography.....National Hydrography Dataset, 2006 - 2017  
Contours.....National Elevation Dataset, 2012  
Boundaries.....Multiple sources; see metadata file, 2014 - 2016  
Public Land Survey System.....BLM, 2016  
Wetlands.....FWS National Wetlands Inventory 1979 - 1981



1	2	3
4	5	6
7	8	

ADJOINING QUADRANGLES

- 1 Fordville SW
- 2 Fordville SE
- 3 Orr
- 4 Lake Pickard
- 5 Larimore West
- 6 Niagara SW
- 7 Logan Center
- 8 Larimore SW

