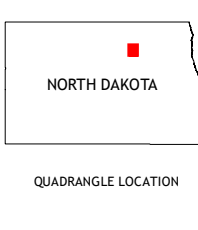
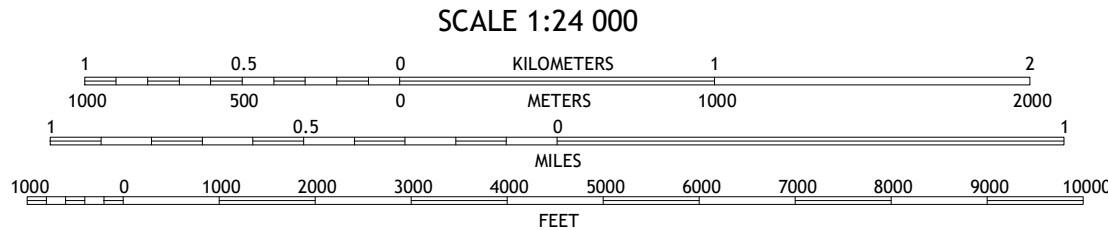
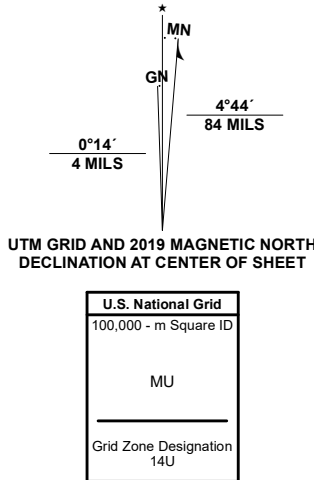


Produced by the United States Geological Survey

North American Datum of 1983 (NAD83)  
World Geodetic System of 1984 (WGS84). Projection and  
1 000-meter grid: Universal Transverse Mercator, Zone 14J  
This map is not a legal document. Boundaries may be  
generalized for this map scale. Private lands within government  
reservations may not be shown. Obtain permission before  
entering private lands.  
Imagery.....NAIP, June 2016 - September 2016  
Roads.....U.S. Census Bureau, 2016  
Names.....GNIS, 1980 - 2019  
Hydrography.....National Hydrography Dataset, 1989 - 2018  
Contours.....National Elevation Dataset, 2012  
Boundaries.....Multiple sources: see metadata file, 2018 - 2019  
Public Land Survey System.....BLM, 2018  
Wetlands.....FWS National Wetlands Inventory 1981 - 1986



1	2	3
4	5	6
7	8	9

ADJOINING QUADRANGLES

1 Hurricane Lake East  
2 Leeds NE  
3 Cando  
4 Leeds  
5 Churchs Ferry  
6 Comstock  
7 Brinsmade  
8 Tilden

ROAD CLASSIFICATION	
Expressway	Local Connector
Secondary Hwy	Local Road
Ramp	4WD
Interstate Route	US Route
	State Route

NILES, ND  
2020

