


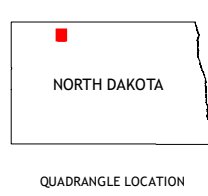
Produced by the United States Geological Survey

North American Datum of 1983 (NAD83)
World Geodetic System of 1984 (WGS84). Projection and
1 000-meter grid; Universal Transverse Mercator, Zone 13U
This map is not a legal document. Boundaries may be
generalized for this map scale. Private lands within government
reservations may not be shown. Obtain permission before
entering private lands.

Imagery.....NAIP, July 2016 - September 2016
Roads.....U.S. Census Bureau, 2016
Names.....GNIS, 1980-2019
Hydrography.....National Hydrography Dataset, 2005 - 2019
Contours.....National Elevation Dataset, 2008
Boundaries.....Multiple sources: see metadata file, 2018-2019
Public Land Survey System.....BLM, 2018
Wetlands.....FWS National Wetlands Inventory 1981 - 1984



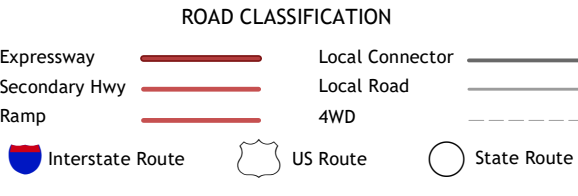
CONTOUR INTERVAL 10 FEET
NORTH AMERICAN VERTICAL DATUM OF 1988
This map was produced to conform with the
National Geospatial Program US Topo Product Standard, 2011.
A metadata file associated with this product is draft version 0.6.18



QUADRANGLE LOCATION

1	2	3
4	5	6
7	8	9

1 Coteau
2 Bowbells SE
3 Vanville NE
4 Kenmare
5 Westby Lake
6 Mosquito Butte
7 Coulee



NIOBE, ND
2020

