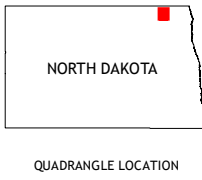
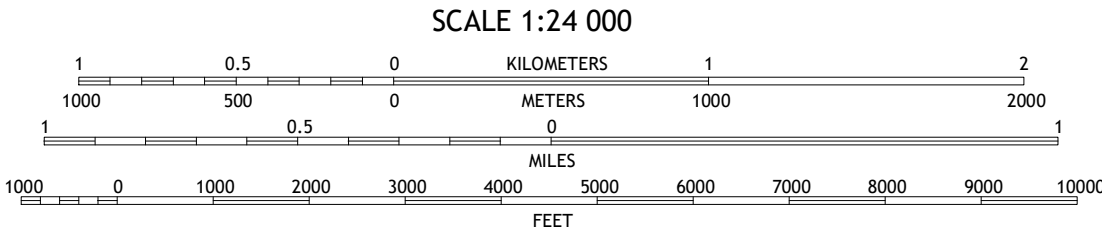
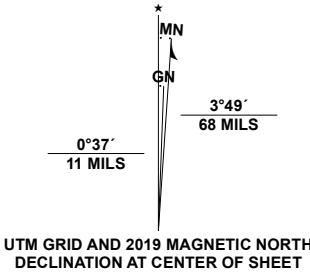


Produced by the United States Geological Survey

North American Datum of 1983 (NAD83)
World Geodetic System of 1984 (WGS84), Projection and
1 000-meter grid/Universal Transverse Mercator, Zone 14U
This map is not a legal document. Boundaries may be
generalized for this map scale. Private lands within government
reservations may not be shown. Obtain permission before
entering private lands.

Imagery.....NAIP, August 2016 - September 2016
Roads.....U.S. Census Bureau, 2016
Names.....GNIS, 1980 - 2016
Hydrography.....National Hydrography Dataset, 1899 - 2018
Contours.....National Elevation Dataset, 2011
Boundaries.....Multiple sources; see metadata file, 2018
Public Land Survey System.....BLM, 2018
Wetlands.....FWS National Wetlands Inventory, 1979



QUADRANGLE LOCATION

1	2	3
4	5	6
7	8	9

1 Malda
2 Olga NW
3 Vang
4 Langdon East
5 Olga
6 Eastby
7 Oshtemo
8 Wilton

ROAD CLASSIFICATION

Expressway	Local Connector
Secondary Hwy	Local Road
Ramp	4WD
Interstate Route	US Route
	State Route

OLGA SW, ND
2020

