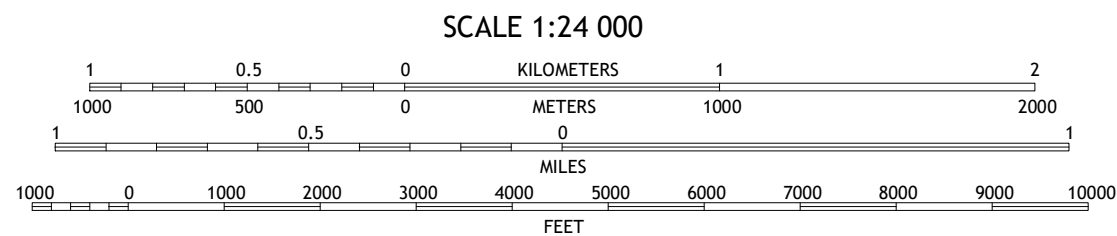
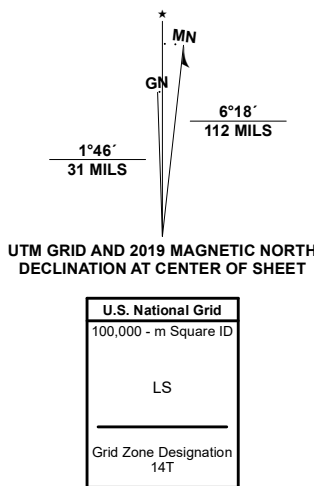


Produced by the United States Geological Survey

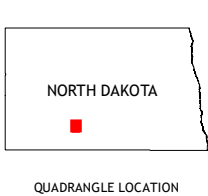
North American Datum of 1983 (NAD83)
World Geodetic System of 1984 (WGS84). Projection and
1 000-meter grid: Universal Transverse Mercator, Zone 14T

This map is not a legal document. Boundaries may be
generalized for this map scale. Private lands within government
reservations may not be shown. Obtain permission before
entering private lands.

Imagery.....	NAIP, August 2016 - September 2016	2016
Roads.....	U.S. Census Bureau, 2016	2016
Names.....	GNIS, 1980 - 2018	2018
Hydrography.....	National Hydrography Dataset, 2005	2005
Contours.....	National Elevation Dataset, 2007 - 2009	2009
Boundaries.....	Multiple sources; see metadata file 2018 - 2019	2019
Public Land Survey System.....	BLM, 1985	1985
Wetlands.....	FWS National Wetlands Inventory	2018



This map was produced to conform with the National Geospatial Program US Topo Product Standard, 2011. A metadata file associated with this product is draft version 0.6.18



1	2	3
4		5
6	7	8

ADJOINING QUADRANGLES

- 1 Almont West
- 2 Almont East
- 3 Green Ridge
- 4 Crown Butte Creek SE
- 5 Otter Creek East
- 6 Carson
- 7 Lark
- 8 Dogtooth Buttes

ROAD CLASSIFICATION

Expressway Local Connector
 Secondary Hwy Local Road
 Ramp 4WD
 Interstate Route  US Route  State Route

OTTER CREEK WEST, ND

2020

