


Produced by the United States Geological Survey

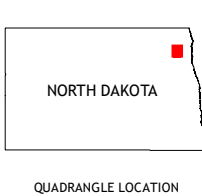
North American Datum of 1983 (NAD83)
World Geodetic System of 1984 (WGS84). Projection and
1 000-meter grid: Universal Transverse Mercator, Zone 14U
This map is not a legal document. Boundaries may be
generalized for this map scale. Private lands within government
reservations may not be shown. Obtain permission before
entering private lands.

Imagery.....	NAIP, August 2016 - September 2016
Roads.....	U.S. Census Bureau, 2016
Names.....	GNIS, 1980 - 2020
Hydrography.....	National Hydrography Dataset, 1899 - 2018
Contours.....	National Elevation Dataset, 2019
Boundaries.....	Multiple sources; see metadata file 2018 - 2019
Public Land Survey System.....	BLM, 1918 - 1979
Wetlands.....	FWS National Wetlands Inventory 2018



CONTOUR INTERVAL 5 FEET
NORTH AMERICAN VERTICAL DATUM OF 1988

This map was produced to conform with the
National Geospatial Program US Topo Product Standard, 2011.
A metadata file associated with this product is draft version 0.6.18

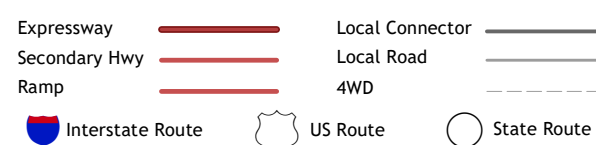


1	2	3
4		5
6	7	8

ADJOINING QUADRANGLES

- 1 Gardar
- 2 Crystal
- 3 Crystal SE
- 4 Edinburg
- 5 Nash
- 6 Pleasant Valley
- 7 Pisek
- 8 Veseleyville

ROAD CLASSIFICATION



PARK RIVER, ND
2020

