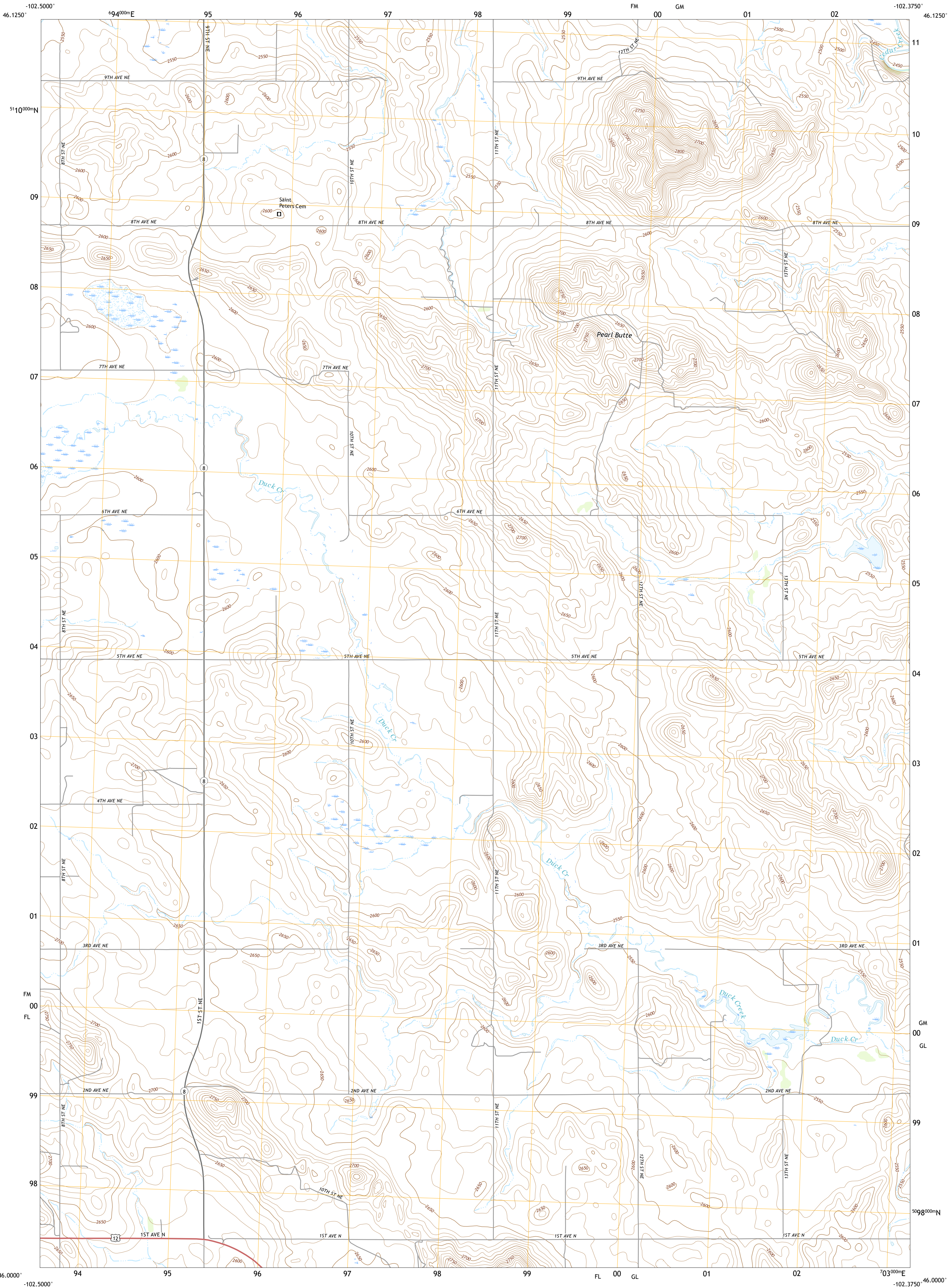




U.S. DEPARTMENT OF THE INTERIOR
U.S. GEOLOGICAL SURVEY



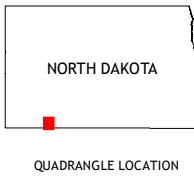
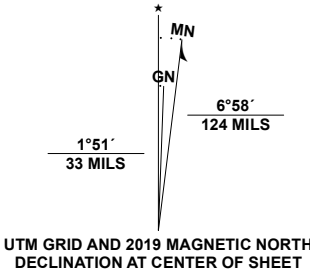
PEARL BUTTE QUADRANGLE
NORTH DAKOTA - ADAMS COUNTY
7.5-MINUTE SERIES



Produced by the United States Geological Survey

North American Datum of 1983 (NAD83)
World Geodetic System of 1984 (WGS84). Projection and
1 000-meter grid/Universal Transverse Mercator, Zone 13T
This map is not a legal document. Boundaries may be
generalized for this map scale. Private lands within government
reservations may not be shown. Obtain permission before
entering private lands.

Imagery.....NAIP, June 2016 - September 2016
Roads.....U.S. Census Bureau, 2016
Names.....GNIS, 1980 - 2016
Hydrography.....National Hydrography Dataset, 1989 - 2019
Contours.....National Elevation Dataset, 2009 - 2019
Boundaries.....Multiple sources: see metadata file, 2018 - 2019
Public Land Survey System.....BLM, 2018
Wetlands.....FWS National Wetlands Inventory 1983 - 1984



1	2	3
4	5	6
7	8	9

1 Taylor Butte
2 Pearl Butte NW
3 Long Butte SE
4 Taylor Butte SE
5 Barren Butte
6 Kid Rich Butte
7 Haynes
8 White Butte

ROAD CLASSIFICATION
Expressway..... Local Connector
Secondary Hwy..... Local Road
Ramp..... 4WD
Interstate Route..... US Route
State Route

PEARL BUTTE, ND
2020

