
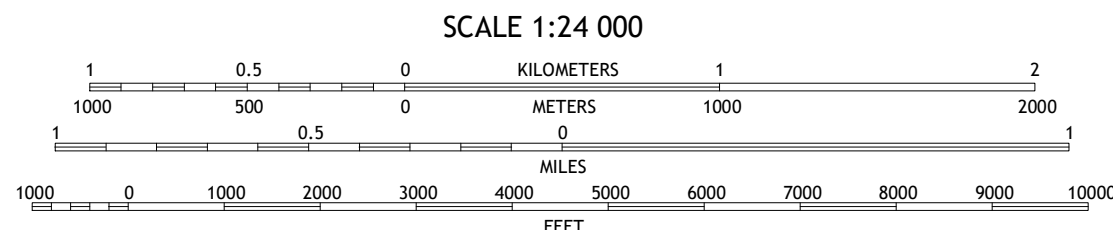


Imagery.....	NAIP, August 2016 + September 2016
Roads.....	U.S. Census Bureau, 2016
Names.....	GNIS, Not Available
Hydrography.....	National Hydrography Dataset, 1899 - 2018
Contours.....	National Elevation Dataset, 2012
Boundaries.....	Multiple sources; see metadata file 2018 - 2019
Public Land Survey System.....	BLM, 2018
Wetlands.....	FWS National Wetlands Inventory 1979 - 1981








NORTH DAKOTA

1	2	3
4		5
6	7	8

ADJOINING QUADRANGLES

**ROAD CLASSIFICATION**

Expressway		Local Connector	
Secondary Hwy		Local Road	
Ramp		4WD	

 Interstate Route     US Route     State Route

PEKIN NE, ND  
2020

