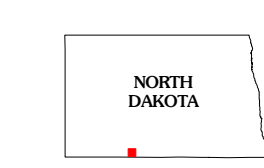
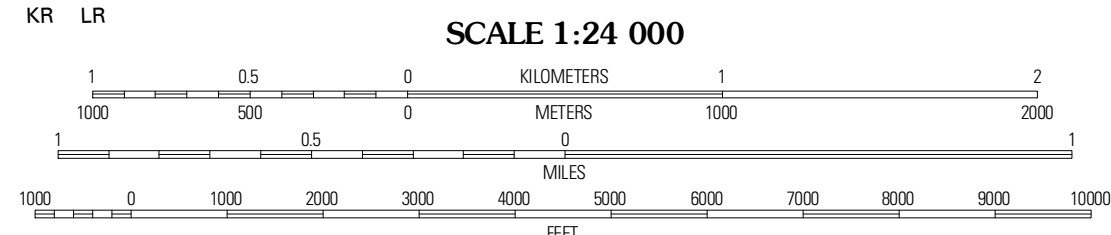
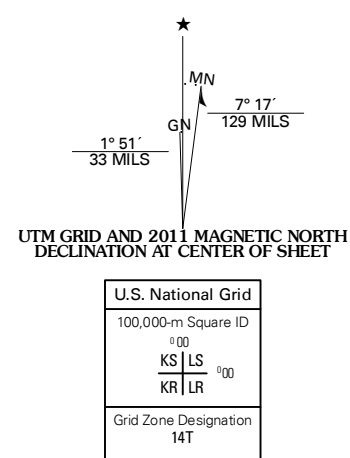


Produced by the United States Geological Survey
North American Datum of 1983 (NAD83)
World Geodetic System of 1984 (WGS84). Projection and
1 000-meter grid: Universal Transverse Mercator, Zone 14T
10 000-foot ticks: North Dakota Coordinate System of 1983
(south zone)

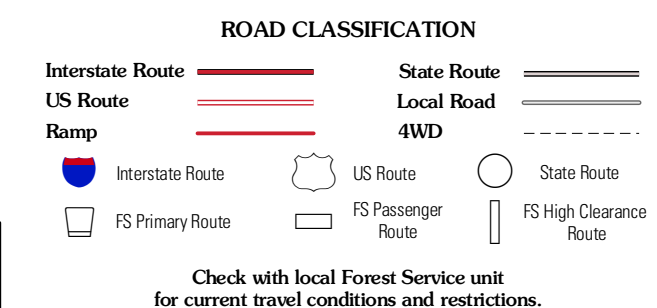
Imagery: NAIP, June 2009
Roads: ©2006-2010 Tele Atlas
Roads within US Forest Service Lands: FSTopo Data
with limited Forest Service updates, 2009
Names: ©GNIS, 2010
Hydrography: National Hydrography Dataset, 2009
Contours: National Elevation Dataset, 2006



QUADRANGLE LOCATION

| | | |
|---------------|----------------|------------------|
| Wheeler Hills | Paradise Flats | Bell Coulee West |
| Park Hills | Pitt Creek | Lookout Butte |
| Morrison | Wauwago | Hump Butte |

ADJOINING 7.5' QUADRANGLES



PITT CREEK, ND
2011