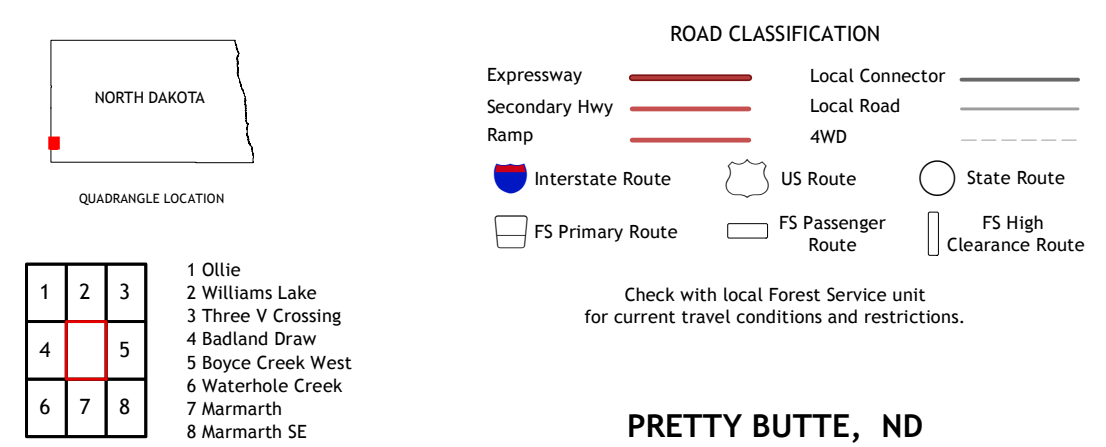
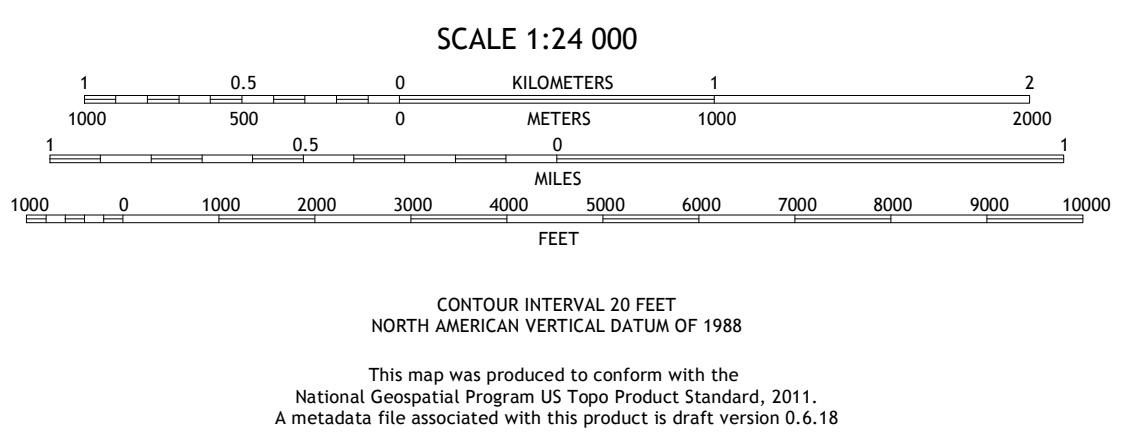



**Produced by the United States Geological Survey**  
North American Datum of 1983 (NAD83)  
World Geodetic System of 1984 (WGS84). Projection and  
1 000-meter grid/Universal Transverse Mercator, Zone 13T  
This map is not a legal document. Boundaries may be  
generalized for this map scale. Private lands within government  
reservations may not be shown. Obtain permission before  
entering private lands.

Imagery.....NAIP, September 2015 - December 2015  
Roads.....U.S. Census Bureau, 2016  
Data within US Forest Service Lands.....FSTopo  
with limited Forest Service updates, 2014 - 2017  
Names.....GNS, Not Available  
Hydrography.....National Hydrography Dataset, 2000 - 2016  
Contours.....National Elevation Dataset, 2005  
Boundaries.....Multiple sources, metadata file, 2017  
Public Land Survey System.....BLM, 2016  
Wetlands.....FWS National Wetlands Inventory 1983 - 2005



**ADJOINING QUADRANGLES**

1	2	3	1 Ollie
2	3	4	2 Williams Lake
3	4	5	3 Three V Crossing
4	5	6	4 Badland Draw
5	6	7	5 Boyce Creek West
6	7	8	6 Waterhole Creek
7	8		7 Marmarth
8			8 Marmarth SE

