
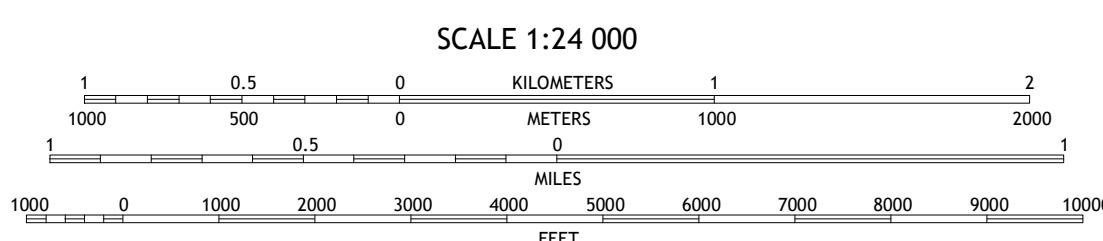



Produced by the United States Geological Survey  
North American Datum of 1983 (NAD83)  
World Geodetic System of 1984 (WGS84). Projection and  
1 000-meter grid: Universal Transverse Mercator, Zone 14T  
This map is not a legal document. Boundaries may be  
generalized for this map scale. Private lands within government  
reservations may not be shown. Obtain permission before  
entering private lands.

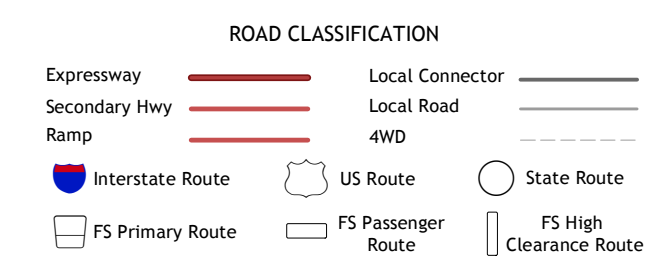
Imagery:.....NAIP, September 2015 - December 2015  
Roads:.....U.S. Census Bureau, 2016  
Data within US Forest Service Lands:.....FSTopo  
with limited Forest Service updates, 2013 - 2017  
Names:.....GNS, Not Available  
Hydrography:.....National Hydrography  
Dataset, 2005  
Contours:.....National Elevation Dataset, 2006  
Boundaries:.....Multiple sources, see metadata file, 2017  
Public Land Survey System:.....BLM, 2016  
Wetlands:.....FWS National Wetlands Inventory, 1985



1	2	3
4	5	6
7	8	9

ADJOINING QUADRANGLES

- 1 Coffin Buttes
- 2 Pretty Rock Butte
- 3 Wheeler Hills
- 4 Round Top
- 5 Parks Hills
- 6 Thunder Hawk
- 7 Keldron
- 8 Morristown



Check with local Forest Service unit  
for current travel conditions and restrictions.

