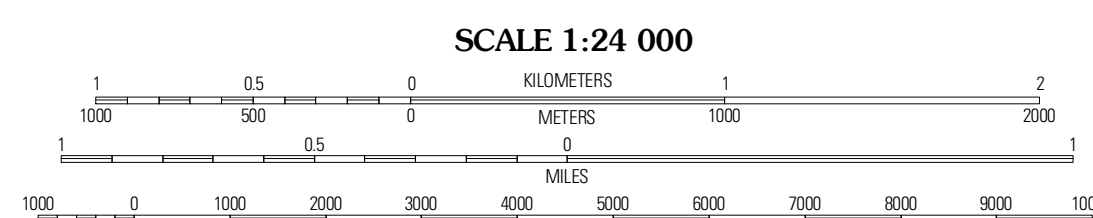



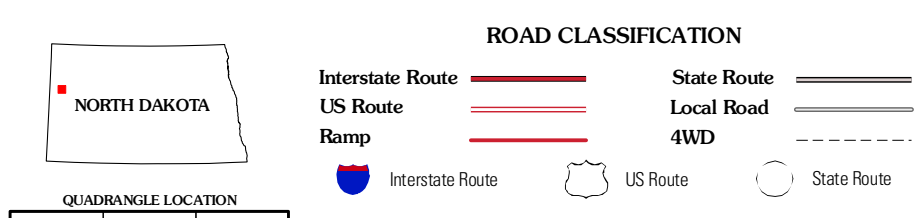


Produced by the United States Geological Survey
North American Datum of 1983 (NAD83)
World Geodetic System of 1984 (WGS84), Projection and
1 000-meter grid; Universal Transverse Mercator, Zone 13T
10 000-foot ticks; North Dakota Coordinate System of 1983
(north zone)

Imagery: NADP, July 2009
Roads: 2006-2010 Tele Atlas
Names: National Geographic, 2009
Hydrography: National Hydrography Dataset, 2009
Contours: National Elevation Dataset, 2001



CONTOUR INTERVAL 20 FEET
NORTH AMERICAN VERTICAL DATUM OF 1988
This map was produced to conform with version 0.5.10 of the
draft USGS Standards for 7.5-Minute Quadrangle Maps.
A metadata file associated with this product is draft version 0.5.11



QUADRANGLE LOCATION

Camp Creek West	Camp Creek East	Ward City NW
Alexander	Rawson	Amegant
Melroe School	Bear Butte	Steele Butte

ADJOINING 7.5' QUADRANGLES

RAWSON, ND
2011