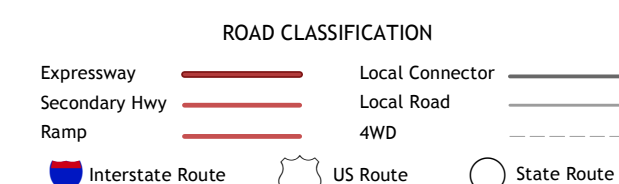
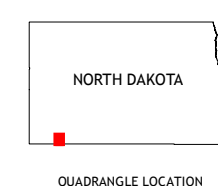
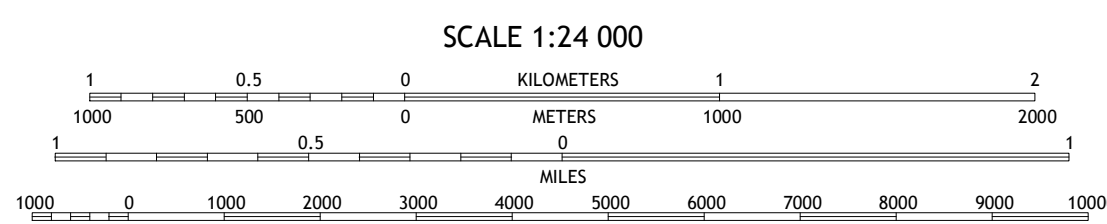

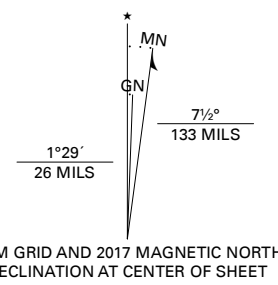


Produced by the United States Geological Survey

North American Datum of 1983 (NAD83)
World Geodetic System of 1984 (WGS84), Projection and
1 000-meter grid/Universal Transverse Mercator, Zone 13T
This map is not a legal document. Boundaries may be
generalized for this map scale. Private lands within government
reservations may not be shown. Obtain permission before
entering private lands.

Imagery.....NAIP, September 2015 - December 2015
Roads.....U.S. Census Bureau, 2016
Names.....GNIS, 1980 - 2017
Hydrography.....National Hydrography Dataset, 2004 - 2011
Contours.....National Elevation Dataset, 2009
Boundaries.....Multiple sources; see metadata file 2014 - 2016
Public Land Survey System.....BLM, 2016
Wetlands.....FWS National Wetlands Inventory 1983 - 1985



1	2	3
4	5	6
7	8	

ADJOINING QUADRANGLES

- 1 Scranton NE
- 2 Whetstone Buttes
- 3 Wolf Butte
- 4 Gascoyne
- 5 Bucyrus
- 6 Haley
- 7 Cow Butte
- 8 Cow Butte NE

REEDER, ND
2018

