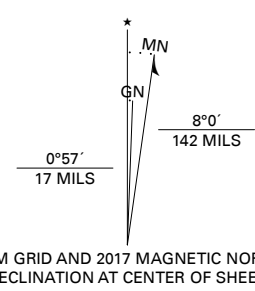




**Produced by the United States Geological Survey**

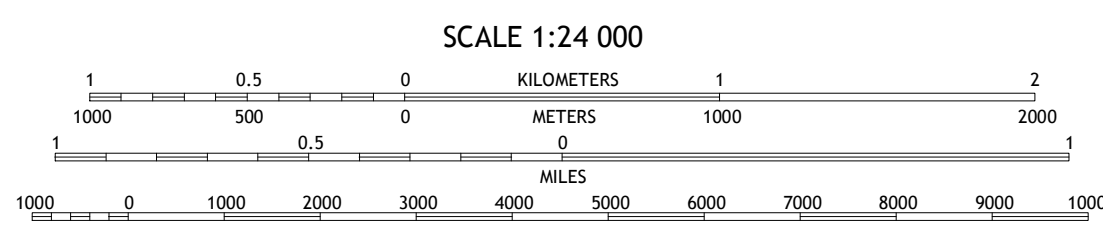
North American Datum of 1983 (NAD83)  
World Geodetic System of 1984 (WGS84). Projection and  
1 000-meter grid: Universal Transverse Mercator, Zone 13T  
This map is not a legal document. Boundaries may be  
generalized for this map scale. Private lands within government  
reservations may not be shown. Obtain permission before  
entering private lands.

Imagery.....NAIP, September 2015 - December 2015  
Roads.....U.S. Census Bureau, 2016  
Names.....GNS, 1980 - 2017  
Hydrography.....National Hydrography Dataset, 2000 - 2011  
Contours.....National Elevation Dataset, 2009  
Boundaries.....Multiple sources; see metadata file 2014 - 2016  
Public Land Survey System.....BLM, 2016  
Wetlands.....FWS National Wetlands Inventory, 1983



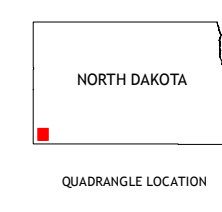
UTM GRID AND 2017 MAGNETIC NORTH  
DECLINATION AT CENTER OF SHEET

|                            |    |
|----------------------------|----|
| U.S. National Grid         |    |
| 100,000 sq. Meter ID       | 10 |
| EM                         | FM |
| Grid Zone Designation: 13T |    |



CONTOUR INTERVAL 10 FEET  
NORTH AMERICAN VERTICAL DATUM OF 1988

This map was produced to conform with the  
National Geospatial Program US Topo Product Standard, 2011.  
A metadata file associated with this product is draft version 0.6.18



QUADRANGLE LOCATION

|   |   |   |
|---|---|---|
| 1 | 2 | 3 |
| 4 | 5 | 6 |
| 7 | 8 | 9 |

ADJOINING QUADRANGLES

- 1 Marmarth SE
- 2 Ives
- 3 West Fork Deep Creek
- 4 Cedar Hills
- 5 Griffin
- 6 Mud Buttes
- 7 Camel Butte
- 8 Rhame SE

| ROAD CLASSIFICATION |                  |
|---------------------|------------------|
|                     | Expressway       |
|                     | Secondary Hwy    |
|                     | Ramp             |
|                     | Interstate Route |
|                     | US Route         |
|                     | State Route      |
|                     | Local Connector  |
|                     | Local Road       |
|                     | 4WD              |

**RHAME, ND**  
2018

