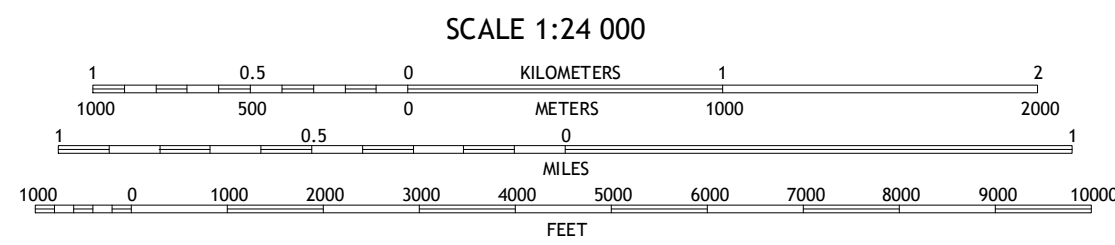
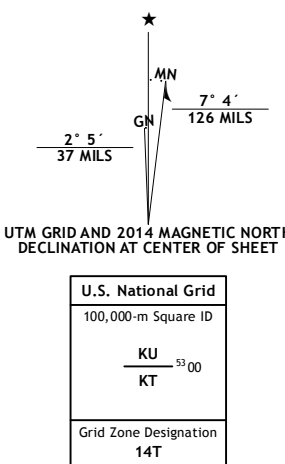


Produced by the United States Geological Survey
North American Datum of 1983 (NAD83)
World Geodetic System of 1984 (WGS84). Projection and
1 000-meter grid: Universal Transverse Mercator, Zone 14T
10 000-foot ticks: North Dakota Coordinate System of 1983
(north zone)
This map is not a legal document. Boundaries may be
generalized for this map scale. Private lands within government
reservations may not be shown. Obtain permission before
entering private lands.

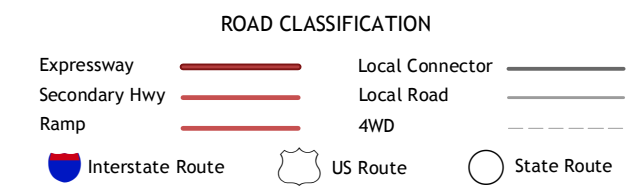
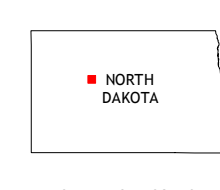
Image: NAI, June 2012
Roads: HERE, 2013
Names: GNIS, 2013
Hydrography: National Hydrography Dataset, 2012
Contours: National Elevation Dataset, 1999
Boundaries: Multiple sources; see metadata file 1972-2013



SCALE 1:24 000

CONTOUR INTERVAL 10 FEET
NORTH AMERICAN VERTICAL DATUM OF 1988

This map was produced to conform with the
National Geospatial Program US Topo Product Standard, 2011.
A metadata file associated with this product is draft version 0.6.16



1	2	3	1 Wabek
2	3	4	2 Makoti
3	4	5	3 Ryder
4	5	6	4 Makoti SW
5	6	7	5 Blue Hill
6	7	8	6 Blackwater Lake NW
7	8		7 Blackwater Lake
8			8 Emmet

ROSEGLEND, ND
2014

