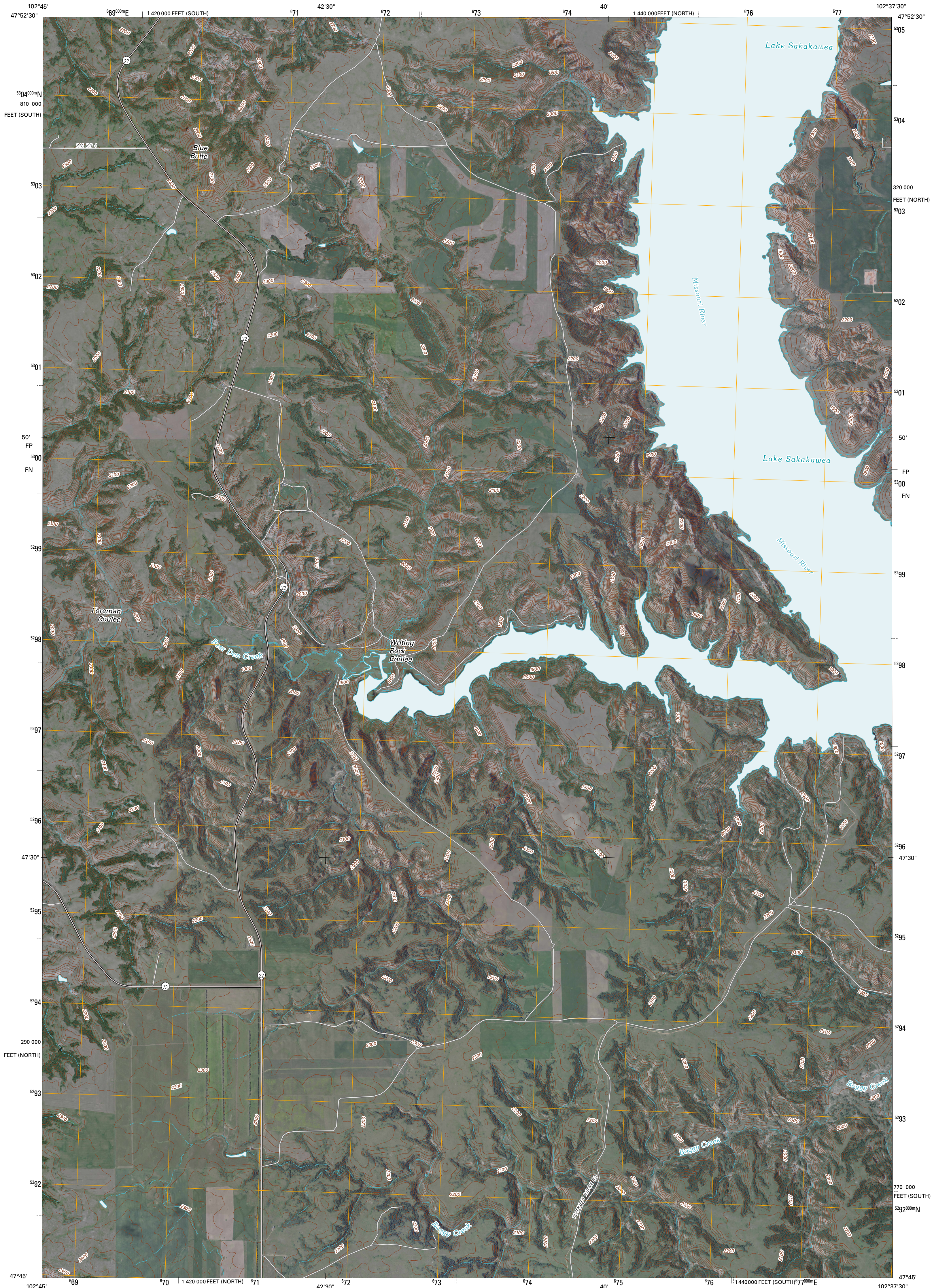




U.S. DEPARTMENT OF THE INTERIOR  
U. S. GEOLOGICAL SURVEY

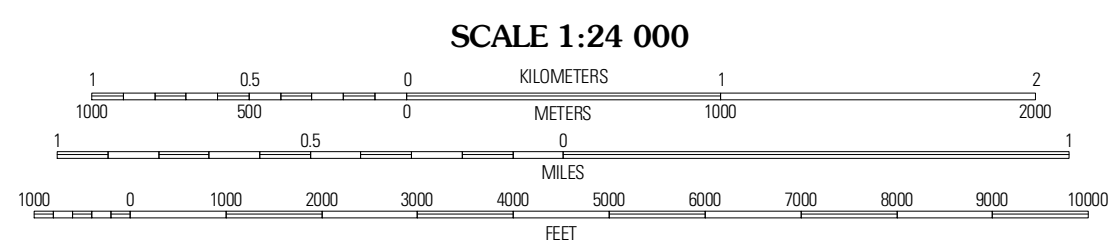
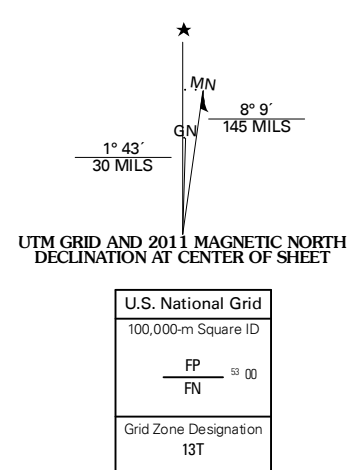


SANISH SW QUADRANGLE  
NORTH DAKOTA  
7.5-MINUTE SERIES



Produced by the United States Geological Survey  
North American Datum of 1983 (NAD83)  
World Geodetic System of 1984 (WGS84), Projection and  
1 000-meter grid; Universal Transverse Mercator, Zone 13T  
10 000-foot ticks; North Dakota Coordinate System of 1983  
(north and south zones)

Image:.....NAP, July 2009  
Roads:.....2006-2010 Tele Atlas  
Names:.....GNS, 2009  
Hydrography:.....National Hydrography Dataset, 2009  
Contours:.....National Elevation Dataset, 1999



CONTOUR INTERVAL 20 FEET  
NORTH AMERICAN VERTICAL DATUM OF 1988

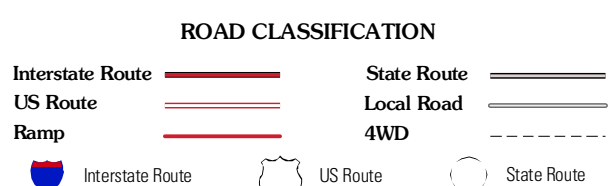
This map was produced to conform with version 0.5.10 of the  
draft USGS Standards for 7.5-Minute Quadrangle Maps.  
A metadata file associated with this product is draft version 0.5.11



QUADRANGLE LOCATION

Blue Buttes	Sanish NW	Sanish
Blue Buttes SE	Sanish SW	Sanish SE
Figure 4 Ranch	Mandaree	Mandaree NE

ADJOINING 7.5' QUADRANGLES



SANISH SW, ND  
2011