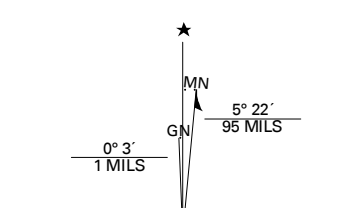


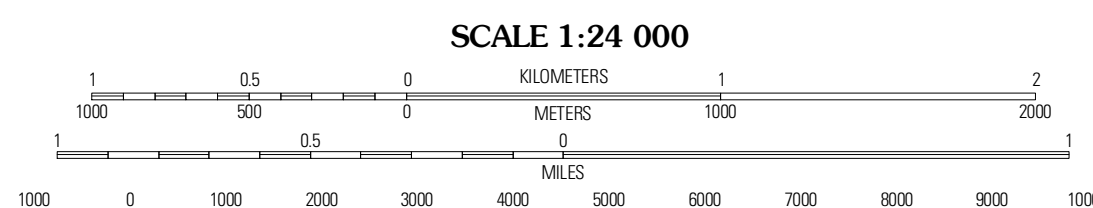


Produced by the United States Geological Survey
North American Datum of 1983 (NAD83)
World Geodetic System of 1984 (WGS84), Projection and
1 000-meter grid; Universal Transverse Mercator, Zone 14T
10 000-foot ticks; North Dakota Coordinate System of 1983
(north zone)

Imagery:.....NAIP, August 2009
Roads:.....©2006-2010 Tele Atlas
Names:.....©2006-2010 Tele Atlas
Hydrography:.....National Hydrography Dataset, 2009
Contours:.....National Elevation Dataset, 2007



U.S. National Grid 100,000m Square ID
MU = 98
MT = 98
Grid Zone Designation MT



CONTOUR INTERVAL 10 FEET
NORTH AMERICAN VERTICAL DATUM OF 1988

This map was produced to conform with version 0.5.10 of the
draft USGS Standards for 7.5-Minute Quadrangle Maps.
A metadata file associated with this product is draft version 0.5.11

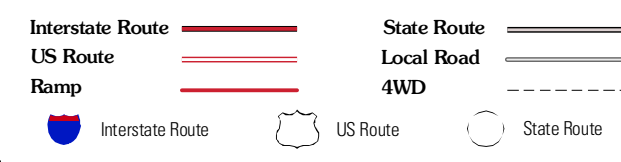


QUADRANGLE LOCATION

Oberon	Crow Hill	Fort Totten
Oberon SW	Sheyenne	Takio SW
New Rockford	New Rockford NE	Brantford NW

ADJOINING 7.5' QUADRANGLES

ROAD CLASSIFICATION



SHEYENNE, ND
2011