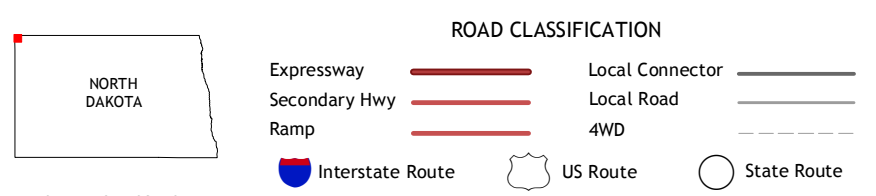
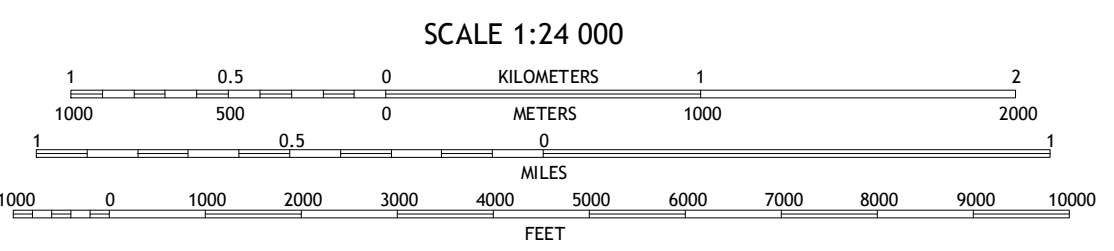
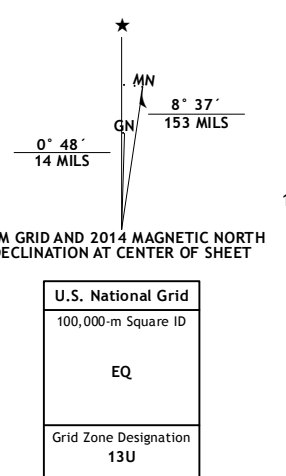


Produced by the United States Geological Survey North American Datum of 1983 (NAD83) World Geodetic System of 1984 (WGS84). Projection and 1 000-meter grid: Universal Transverse Mercator, Zone 13U 10 000-foot ticks: North Dakota Coordinate System of 1983 (north zone) This map is not a legal document. Boundaries may be generalized for this map scale. Private lands within government reservations may not be shown. Obtain permission before entering private lands. Imagery: NIP, June 2012 Roads: HERE, ©2013 Names: GNS, 2013 Hydrography: National Hydrography Dataset, 2012 Contours: National Elevation Dataset, 2008 Boundaries: Multiple sources; see metadata file 1972-2013



QUADRANGLE LOCATION: NORTH DAKOTA

1	2	3	4
5	6	7	8

ADJOINING QUADRANGLES

- 1 Westby North
- 2 Fortuna
- 3 Westby South
- 4 Alkabo
- 5 Writing Rock North

SKJERMO LAKE, ND-SK 2014

